



UNIVERSITÀ
DEGLI STUDI
FIRENZE

DINFO
DIPARTIMENTO DI
INGEGNERIA
DELL'INFORMAZIONE

DISIT
DISTRIBUTED SYSTEMS
AND INTERNET
TECHNOLOGIES LAB



SNAP4CITY



Powered by

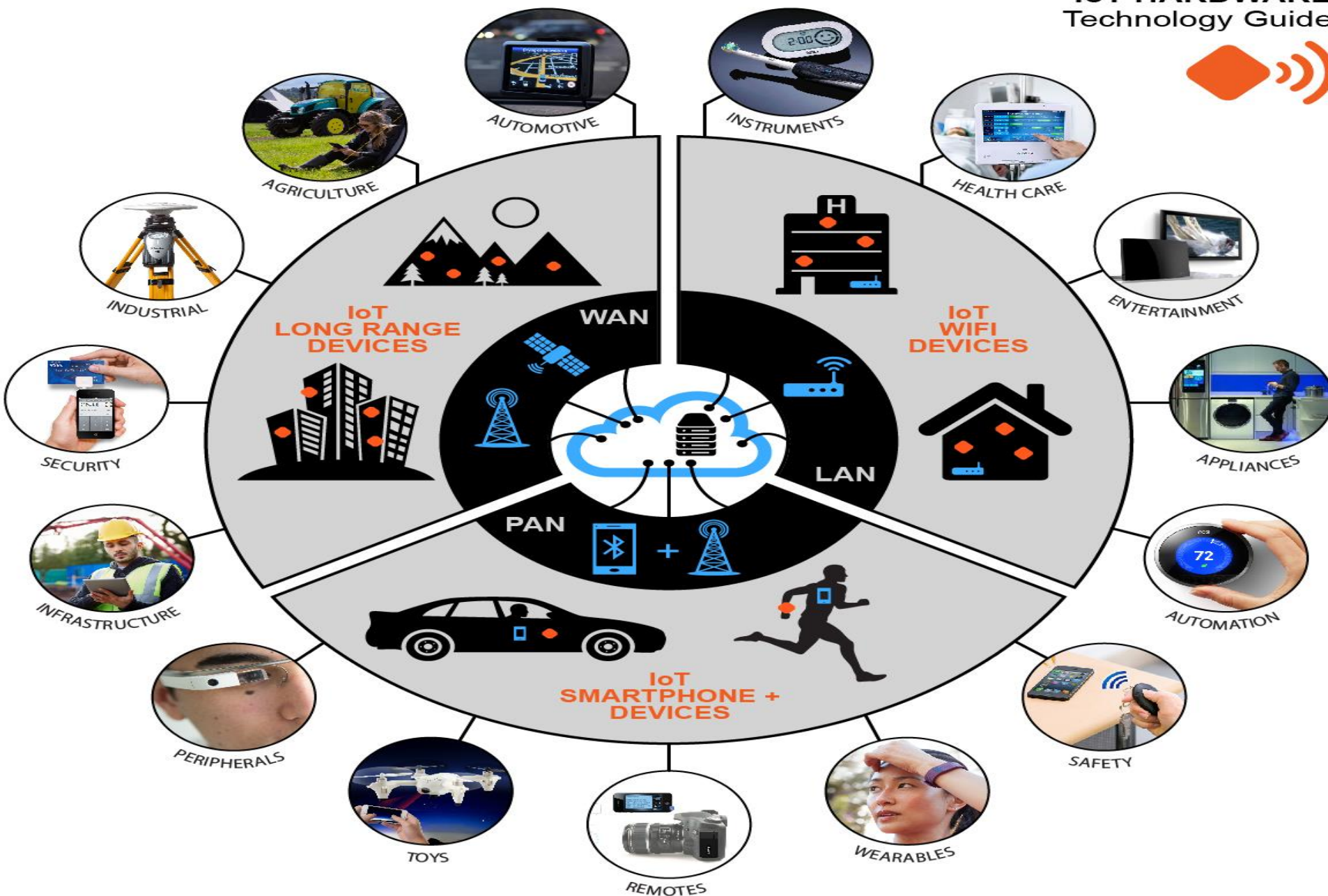
Sistemi Distribuiti, Architetture e Soluzioni IOT

<https://www.snap4City.org>

<https://www.Km4City.org>

<https://www.disit.org/>
Paolo Nesi, paolo.nesi@unifi.it





**Present data on
Tuscany Region
January 2018**



- Nascondi Menu

Fermate Firenze Comuni in Toscana Ricerca Testuale

Seleziona una provincia:

FIRENZE

Seleziona un comune:

FIRENZE

Actual Selection

COMUNE di FIRENZE

- Nascondi Menu

Previs

Giovedì

Venerdì

Sabato

poco nuvoloso
23°C / 27°C

poco nuvoloso
20°C / 33°C

poco nuvoloso
/

velato
/

Road Graph (Tuscany region)

132,923 Roads , 389,711 Road Elements

318,160 Road Nodes, 1,508,207 Street Numbers

Info on: points, paths, areas, etc.

Services (20 cat, 512 cat.)

16 Public Transport Operators

21.280 Bus stops & 1081 bus lines

Dynamic/real-time in Tuscany Region

- Real time bus lines: 144 updates X day X line
- 1081 Transport Pub Lines: 1-2 up per day, time-path
- >210 parking lots status: 76 updates X day X sensor
- >796 traffic Sensors: 288 updates X day X sensor
- 285 weather area: 2 updates X day X area
- >12 hospital Triage status: 96 updates X day X FA
- 22 Environmental data: 20 updates X day X sensor
- 39 Bike Sharing data: Pisa and Siena
- 12 Pollination data
- 140 recharging stations
- Smart benches, waste mng, irrigators, lighting,...
- Florence ent.events: about 60 new events X day
- Different kinds of Florence traffic events,
- [1600 Fuel stations: 1 update X day X station]
- Wi-Fi: > 400.000 measures X day
- App mobiles: >50.000 measures X day
- more than 40.000 distinct users X day
- From 600.000 to 4.5 M Tweets X day
- many IOT sensors

- Nascondi Menu

Servizi Regolari Servizi Trasversali

search text into service

Categorie Servizi

- ☒ De/Select All
- ☒ Accommodation +
- ☒ Advertising +
- ☒ AgricultureAndLivestock +
- ☒ CivilAndEdilEngineering +
- ☒ CulturalActivity +
- ☒ EducationAndResearch +
- ☒ Emergency +
- ☒ Entertainment +
- ☒ Environment +
- ☒ FinancialService +
- ☒ GovernmentOffice +
- ☒ HealthCare +
- ☒ IndustryAndManufacturing +
- ☒ MiningAndQuarrying +
- ☒ ShoppingAndService +
- ☒ TourismService +
- ☒ TransferServiceAndRenting +
- ☒ UtilitiesAndSupply +
- ☒ Wholesale +
- ☒ WineAndFood +

N. risultati: Nessun Limite

Raggio ricerca 100 metri



Risultati della ricerca

più di 4000 risultati, attivato clustering

Services 16858



- Nascondi Menu

Fermate Firenze Comuni in Toscana Ricerca Testuale

Seleziona una provincia:
FIRENZE

Seleziona un comune:
FIRENZE

Actual Selection
COMUNE di FIRENZE

KM 4 CITY

Prev

Givedì Venerdì Sabato

poco nuvoloso 23°C / 27°C schiarite 20°C / 33°C

poco nuvoloso 20°C / 33°C velato

- Nascondi Menu

http://servicemap.km4city.org

What is enabling and providing smart services

- Smart Parking, in Tuscany
- Smart First Aid in Tuscany
- Smart Fuel pricing in Tuscany
- Smart search for POI and public transport srv.
- Public Transportation in Tuscany
- Routing in Tuscany
- Social Media Monitoring and acting
- Traffic events and Resilience in Florence
- Bike Sharing in Pisa and Siena
- Recharge stations for e-vehicles
- Entertainment Events in Florence
- Traffic Sensors in Tuscany
- Weather forecast/condition in Tuscany
- Pollution and Pollination in Tuscany
- People Monitoring Assessment in the City, in Florence via WiFi
- People Monitoring, in Tuscany via App

All Point of Interests, cultural activities, IOT, ...
Over than 1.2 Million of complex events per day!

- Nascondi Menu

Servizi Regolari Servizi Trasversali

search text into service

Categorie Servizi

- ☒ De/Select All
- ☒ Accommodation +
- ☒ Advertising +
- ☒ AgricultureAndLivestock +
- ☒ CivilAndEdilEngineering +
- ☒ CulturalActivity +
- ☒ EducationAndResearch +
- ☒ Emergency +
- ☒ Entertainment +
- ☒ Environment +
- ☒ FinancialService +
- ☒ GovernmentOffice +
- ☒ HealthCare +
- ☒ IndustryAndManufacturing +
- ☒ MiningAndQuarrying +
- ☒ ShoppingAndService +
- ☒ TourismService +
- ☒ TransferServiceAndRenting +
- ☒ UtilitiesAndSupply +
- ☒ Wholesale +
- ☒ WineAndFood +

N. risultati: Nessun Limite

Raggio ricerca 100 metri

Q

Risultati della ricerca

più di 4000 risultati, attivato clustering

Services 16858

Embed

Leatier | Map data © OpenStreetMap contributors, CC-BY-SA, Imagery © Mapbox

IOT Solutions

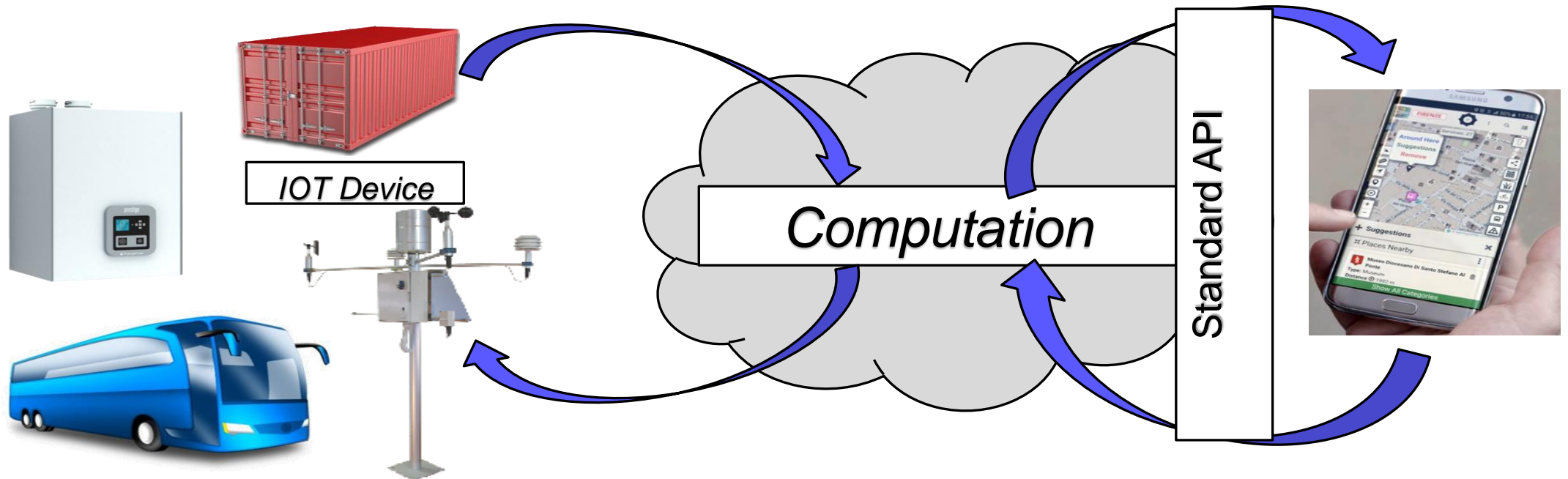


IOT Main Concept



The implementation of smart services may implies the:

- ♣ acquisition of data from the field
- ♣ computation and imposition of actions/values
- ♣ Save of historical values, computer data analytics, etc.

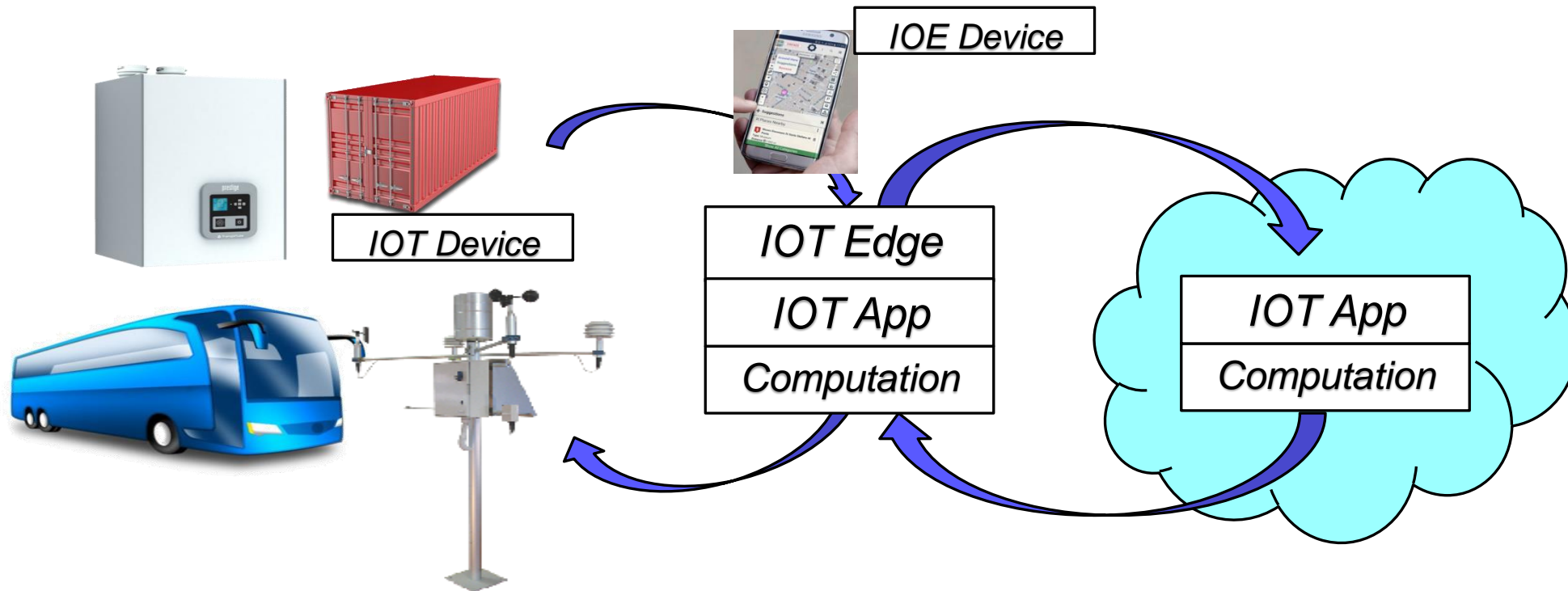




IOT Main Concept

The implementation of smart services may implies the:

- ♣ acquisition of data from the field
- ♣ computation and imposition of actions/values
- ♣ Save of historical values, computer data analytics, etc.

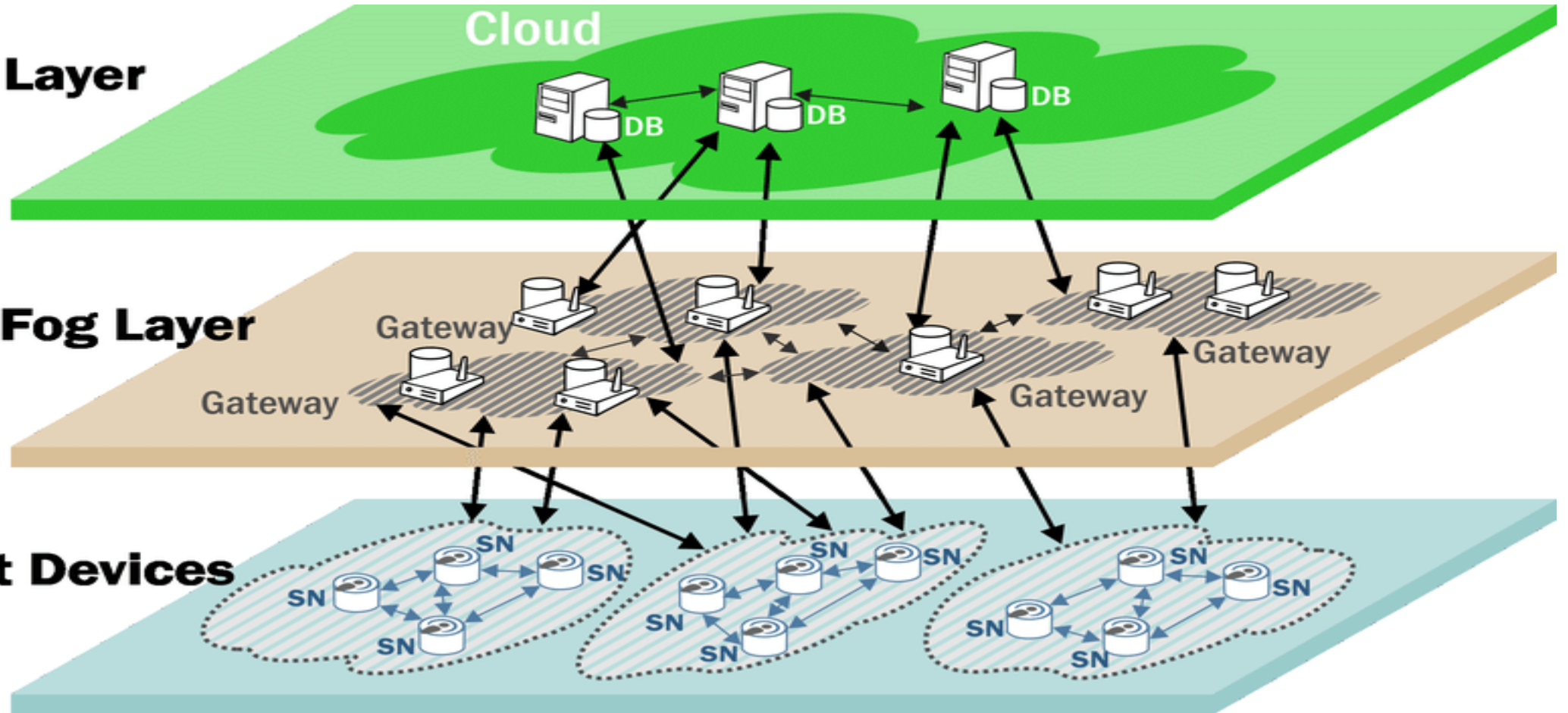


Cloud vs Fog/Edge Computing

Cloud Layer

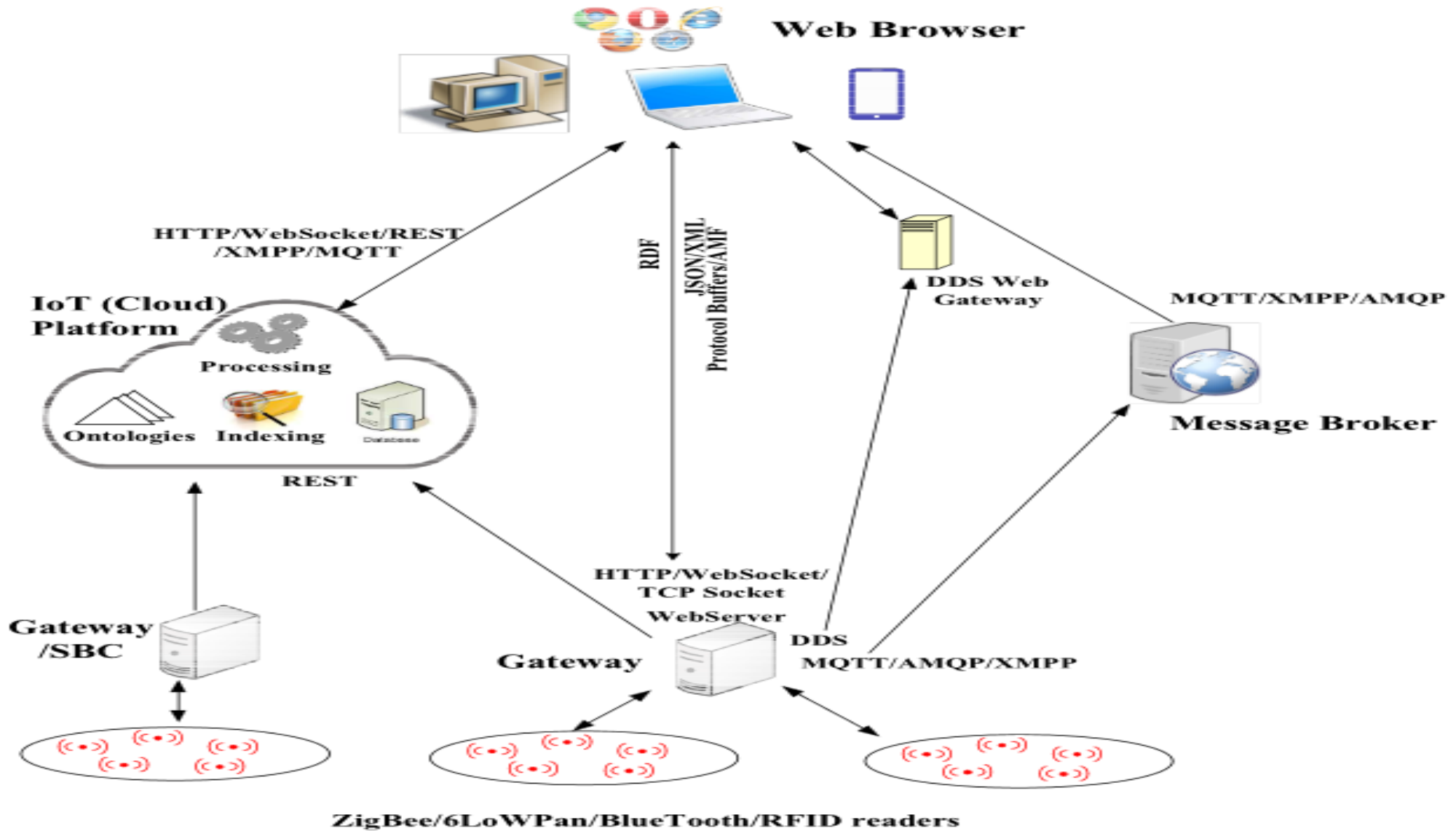
Edge/Fog Layer

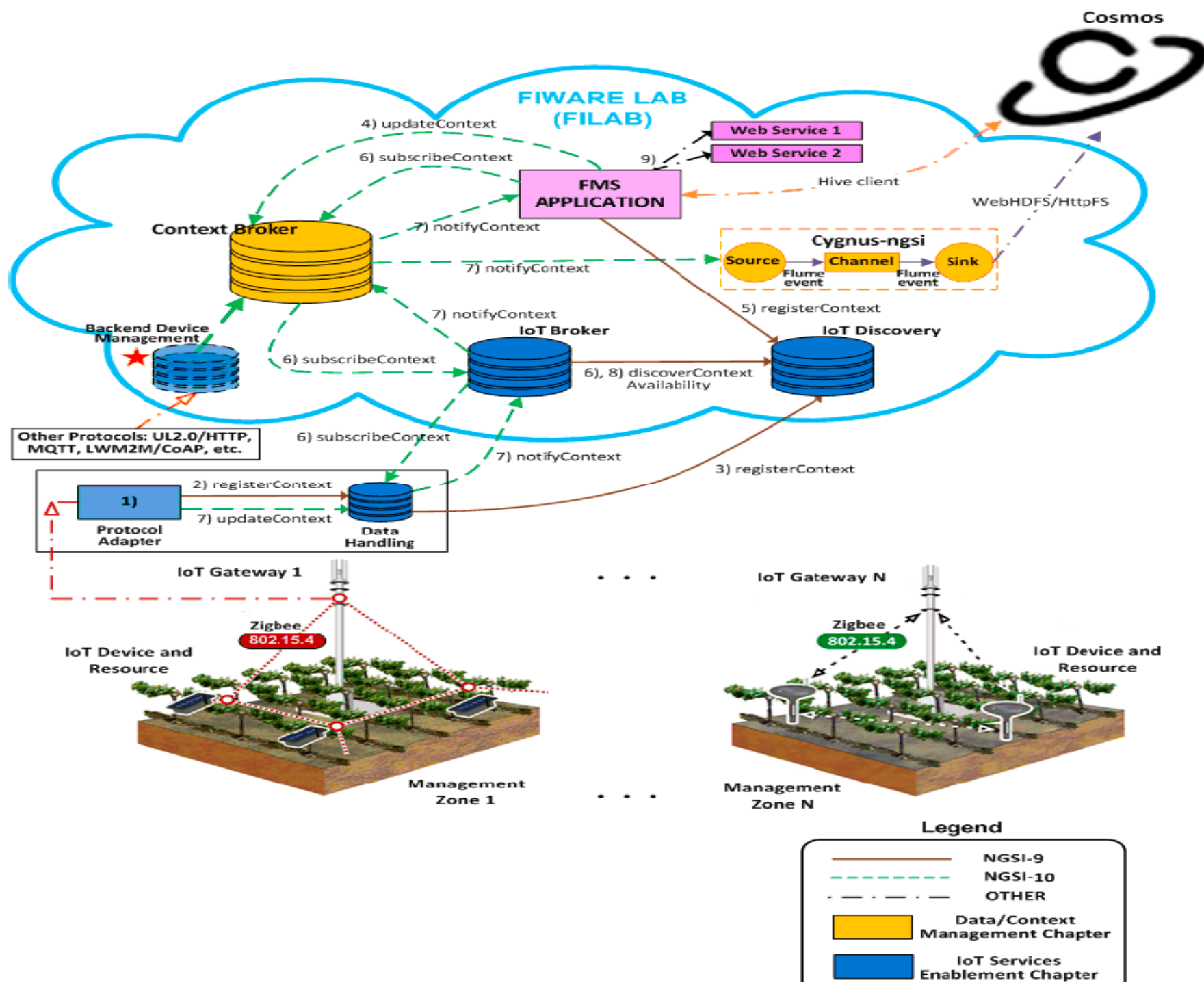
Smart Devices





Edge Computing, Fog Computing



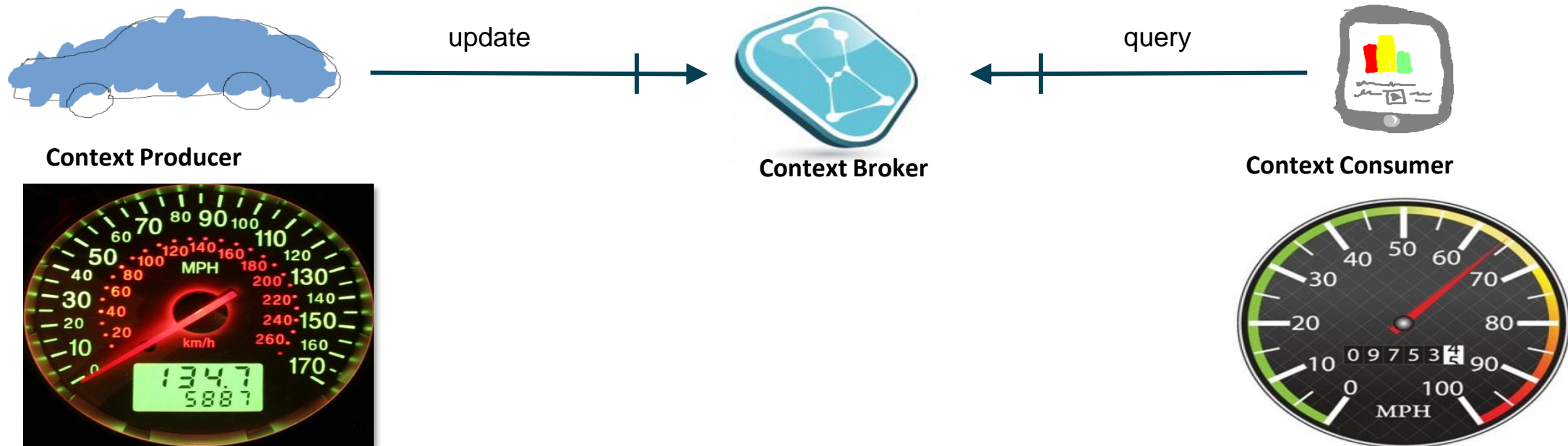


IOT Context Broker

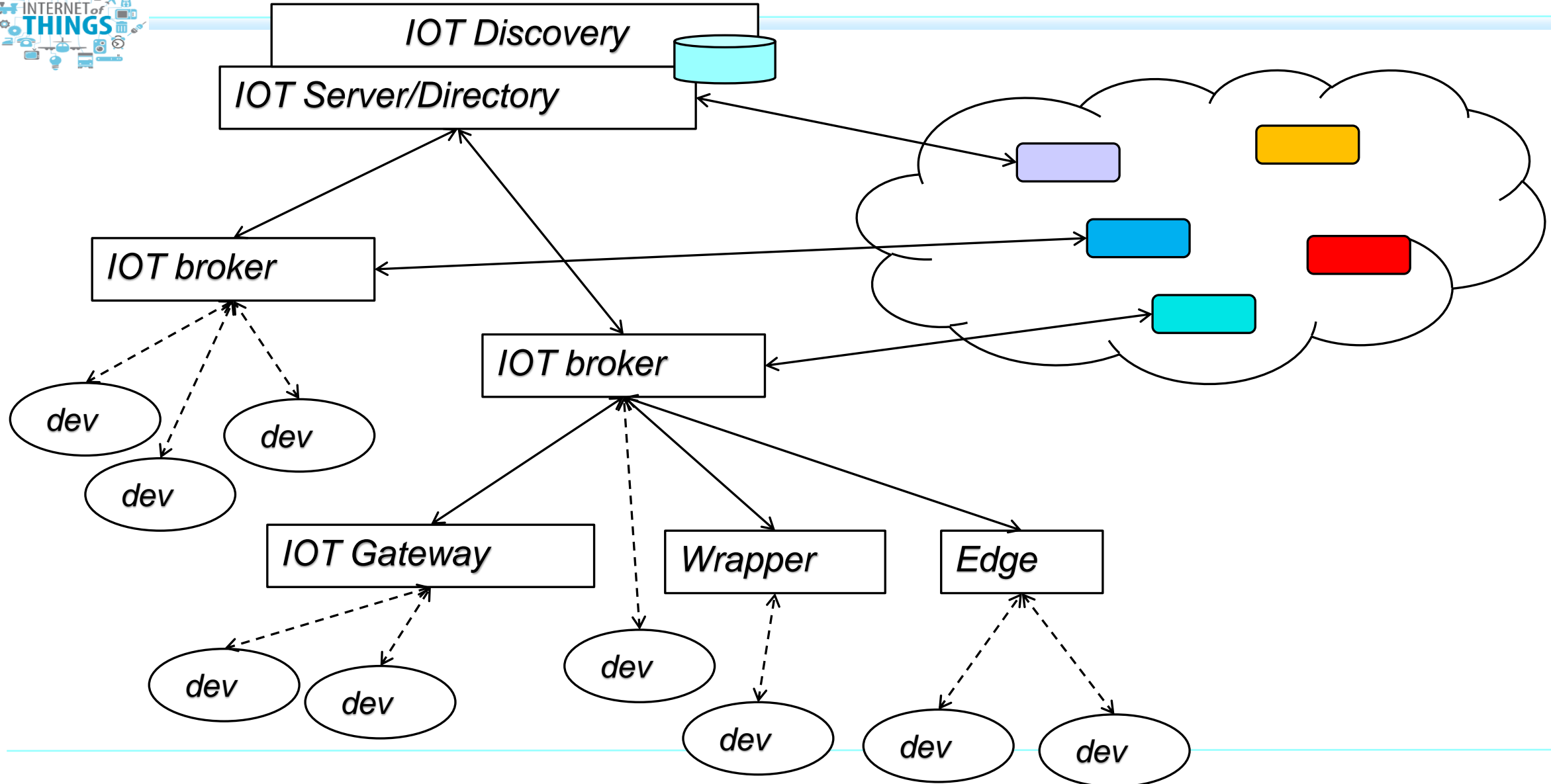


Context Broker operations: **create** & **pull** data

- Context Producers publish data/context elements by invoking the **update** operations on a Context Broker.
- Context Consumers can retrieve data/context elements by invoking the **query** operations on a Context Broker

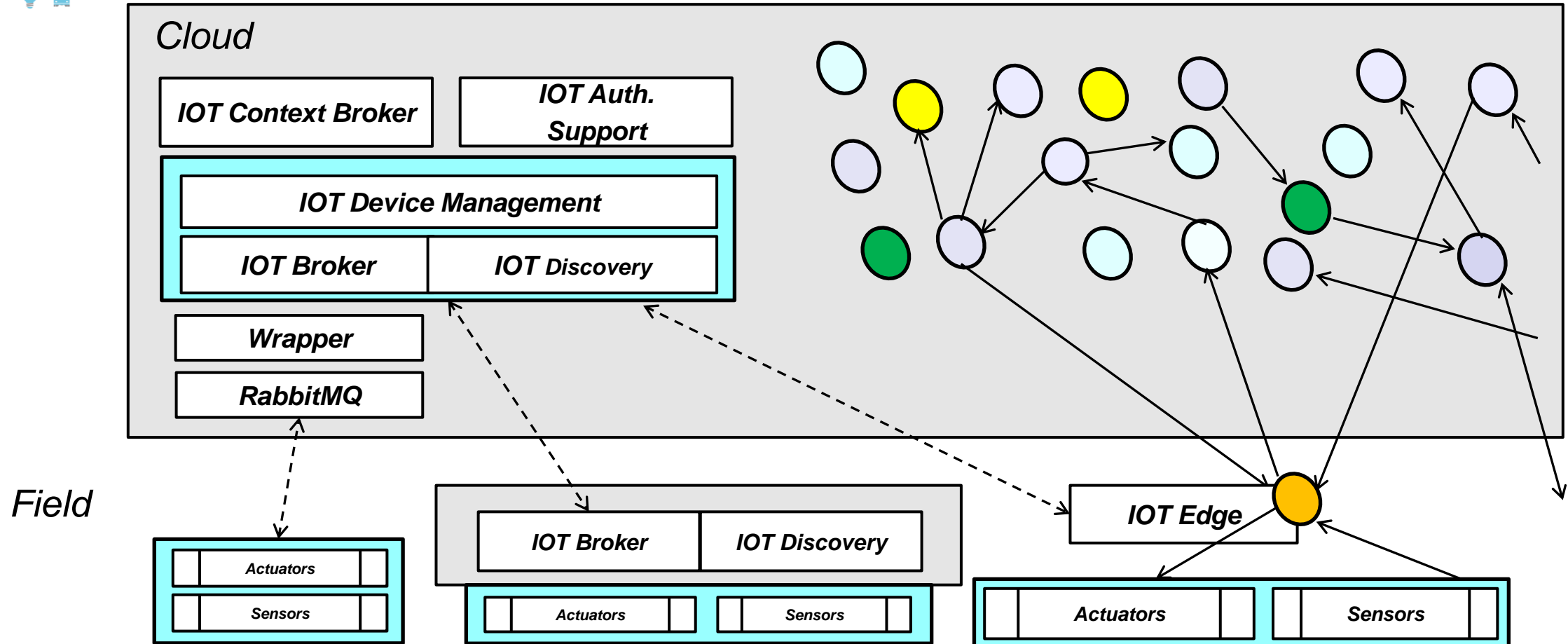


architettura

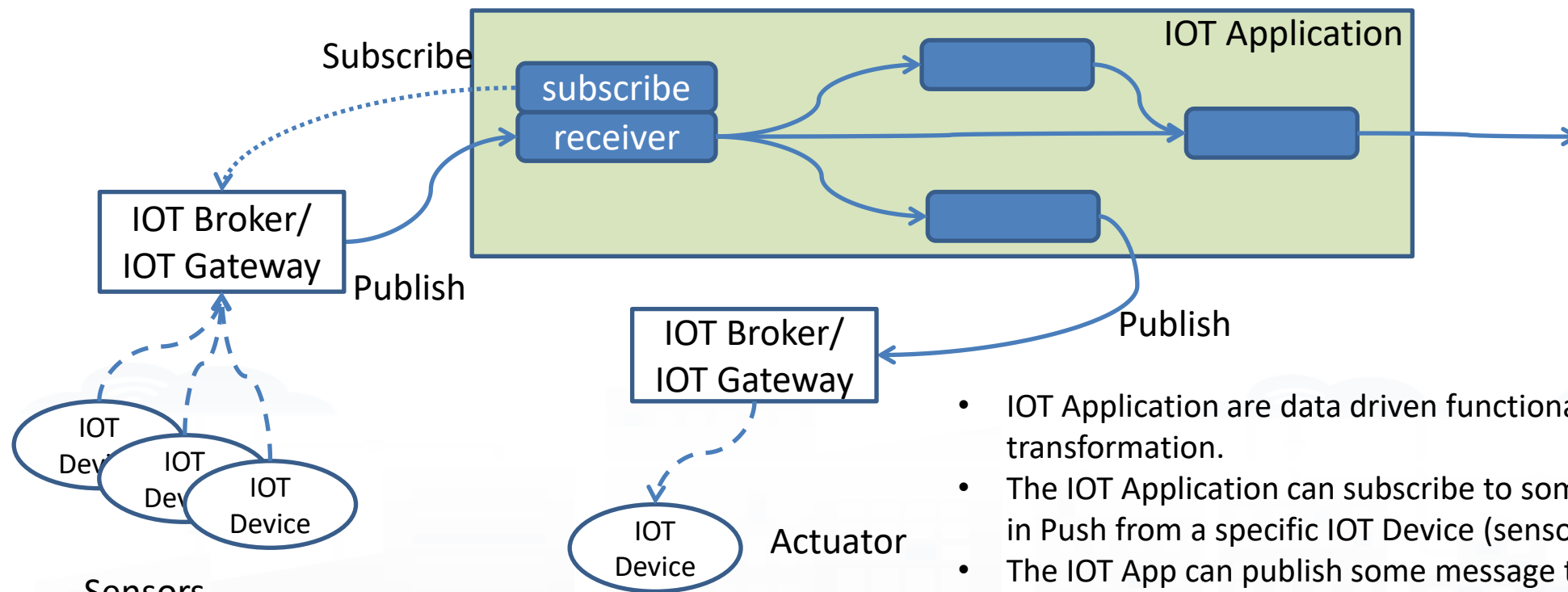




Conceptual architecture



IOT Basic



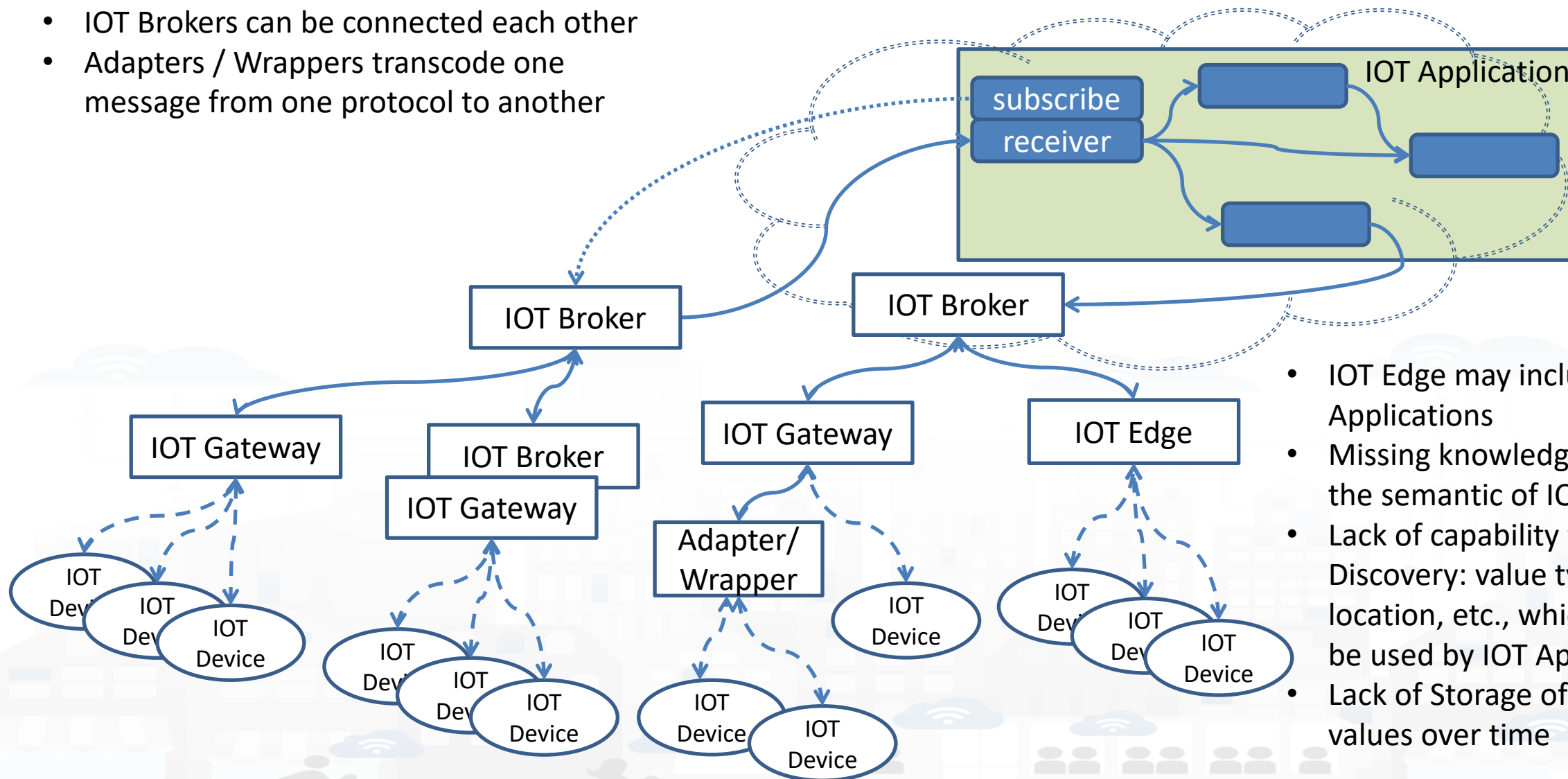
Sensors

- Sensors are programmed to send data (i) periodically, or (ii) when a relevant change occurs in the sensor value, or (iii) when events occur (for example a change of status of something), etc.
- Actuator perform some action on the field: change of status, reset, turn on something, change setting value, etc.

- IOT Application are data driven functional programs for data transformation.
- The IOT Application can subscribe to some IOT Brokers to receive data in Push from a specific IOT Device (sensor)
- The IOT App can publish some message toward some IOT Device (Actuator), passing via an IOT Broker.
- Continuous lines are messages via TCP/IP
- Dashed lines are message via some radio channel (Lora, BT, Wi-Fi, ...)
- IOT Brokers and IOT Gateway can be distinct servers
- IOT Brokers can be on cloud
- IOT Gateway performs the SW update, the business management, access in Push and Pull

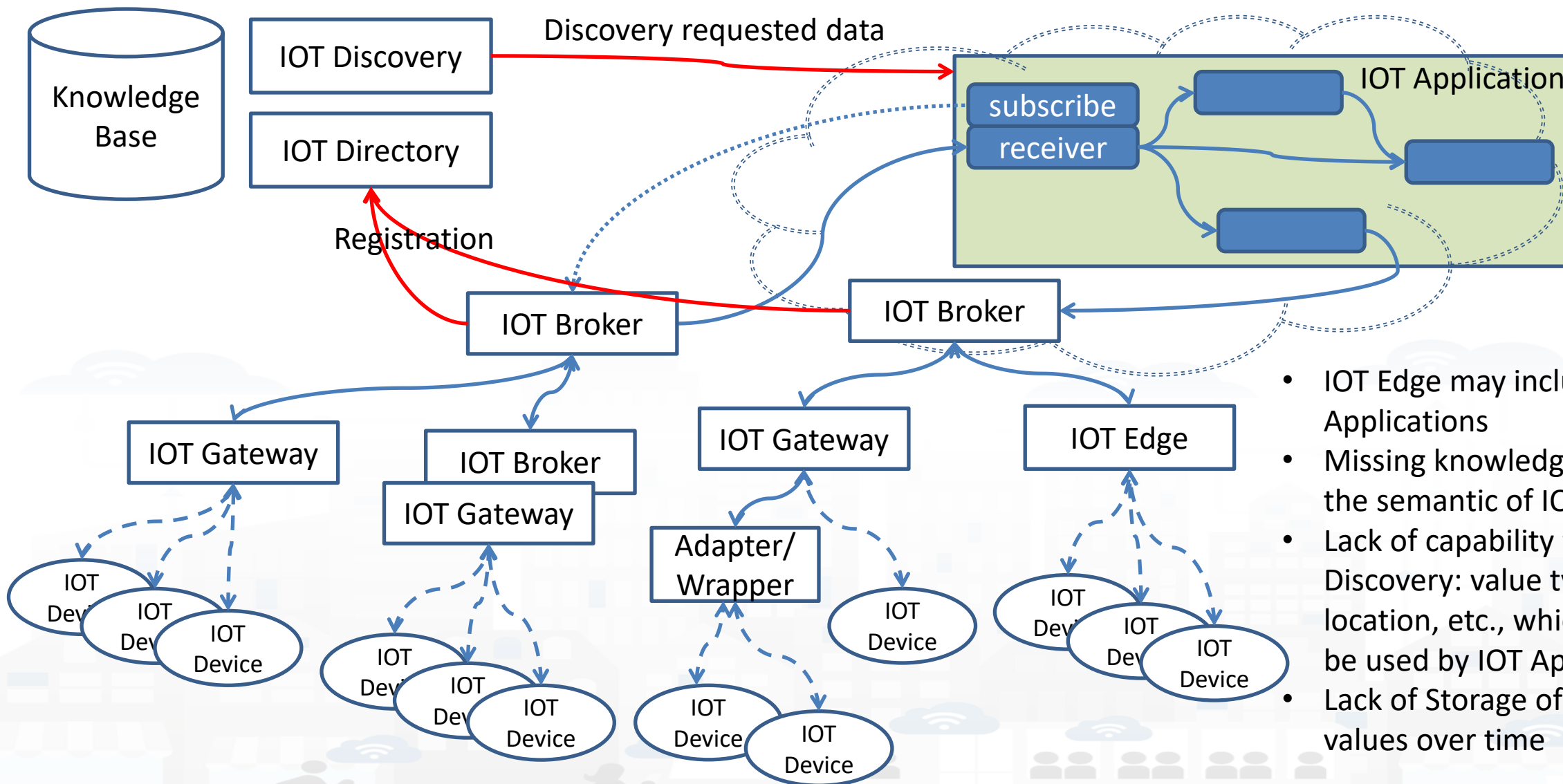
Definitions

- IOT Brokers can be connected each other
- Adapters / Wrappers transcode one message from one protocol to another



- IOT Edge may include IOT Applications
- Missing knowledge about the semantic of IOT devices
- Lack of capability for IOT Discovery: value type, location, etc., which could be used by IOT App
- Lack of Storage of data values over time

Definitions



- IOT Edge may include IOT Applications
- Missing knowledge about the semantic of IOT devices
- Lack of capability for IOT Discovery: value type, location, etc., which could be used by IOT App
- Lack of Storage of data values over time

IOT/IOE Protocols



Communication Patterns



Discovery

Discover, register and "thrust" new devices on the network

Registration



Telemetry

Information Flows From device to another system for conveying status changes in the device

Push



Inquiries

Requests from devices looking to gather required information or asking to initiate activities



Commands

Commands from other systems to a device or a group of devices to perform specific activities

Bulk action



Notifications

Information flows from other systems to a device or a group for conveying status changes in the world

- MQTT
- HTTP(s)
- AMQP
- COAP
- NGSI
- OneM2M
- WebSocket
- S
-
- Etc.


Note on Communication patterns

- Not all Communication Patterns are supported by all Protocols
- Protocols implement Patterns, + formats, + sequences, etc.
- They are referred at level of communications
 - IOT Device $\leftarrow \rightarrow$ IOT Gateway $\leftarrow \rightarrow$ IOT Broker
- IOT Protocols mostly used at level of IP are:
 - NGSI V1/2, MQTT, COAP, AMQP, OneM2M, WS, ModBUS,
- Radio protocols are: Lora, ZigBee, 3G, Wi-Fi, etc.
- Formats: JSON, Geo-JSON, Linked Data, XML, CSV,



IOT Brokers

	AMQP	STOMP	JMS	COAP	NGSI	MQTT OASIS
RabbitMQ	X	X	X	X		X
Mosquitto						X
ActiveMQ	X	X	X			X
StormMQ	X					
HIVEMQ			X			X
ORION BROKER				X	X	X





IOT stack protocols

Session		MQTT, SMQTT, CoRE, DDS, AMQP , XMPP, CoAP, ...	Security	Management
Network	Encapsulation	6LoWPAN, 6TiSCH, 6Lo, Thread, ...	TCG, Oath 2.0, SMACK, SASL, ISASecure, ace, DTLS, Dice, ...	IEEE 1905, IEEE 1451, ...
	Routing	RPL, CORPL, CARP, ...		
Datalink		WiFi, Bluetooth Low Energy, Z-Wave, ZigBee Smart, DECT/ULE, 3G/LTE, NFC, Weightless, HomePlug GP, 802.11ah, 802.15.4e, G.9959, WirelessHART, DASH7, ANT+, LTE-A, LoRaWAN, ...		

https://www.cse.wustl.edu/~jain/cse570-15/ftp/iot_prot/




http GET vs POST

	GET	POST
BACK button/Reload	Harmless	Data will be re-submitted (the browser should alert the user that the data are about to be re-submitted)
Bookmarked	Can be bookmarked	Cannot be bookmarked
Cached	Can be cached	Not cached
Encoding type	application/x-www-form-urlencoded	application/x-www-form-urlencoded or multipart/form-data. Use multipart encoding for binary data
History	Parameters remain in browser history	Parameters are not saved in browser history
Restrictions on data length	Yes, when sending data, the GET method adds the data to the URL; and the length of a URL is limited (maximum URL length is 2048 characters)	No restrictions
Restrictions on data type	Only ASCII characters allowed	No restrictions. Binary data is also allowed
Security	GET is less secure compared to POST because data sent is part of the URL Never use GET when sending passwords or other sensitive information!	POST is a little safer than GET because the parameters are not stored in browser history or in web server logs
Visibility	Data is visible to everyone in the URL	Data is not displayed in the URL



IOT Brokers

	AMQP	STOMP	JMS	COAP	NGSI	MQTT OASIS
RabbitMQ	X	X	X	X		X
Mosquitto						X
ActiveMQ	X	X	X			X
StormMQ	X					
HIVEMQ			X			X
ORION BROKER				X	X	X





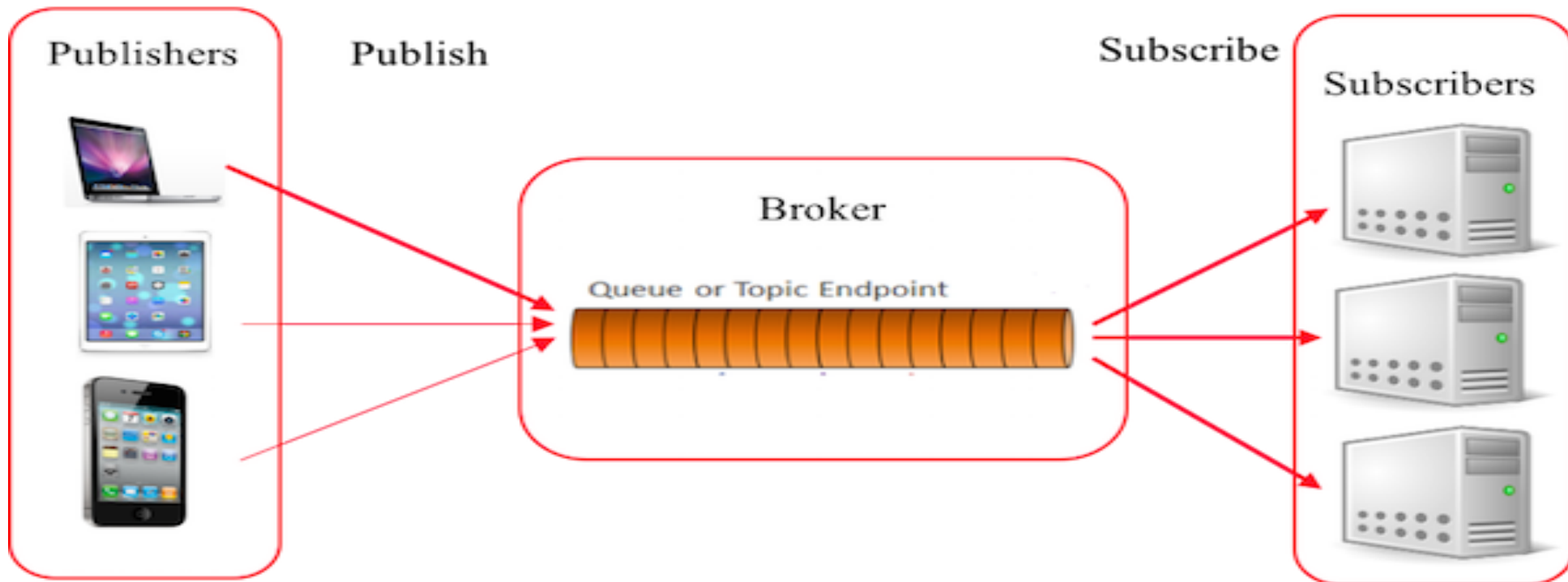
Comparison high level IOT protocols

Protocols	UDP/TCP	Architecture	Security and QoS	Header Size (bytes)	Max Length(bytes)
MQTT	TCP	Pub/Sub	Both	2	5
AMQP	TCP	Pub/Sub	Both	8	-
CoAP	UDP	Req/Res	Both	4	20 (typical)
XMPP	TCP	Both	Security	-	-
DDS	TCP/UDP	Pub/Sub	QoS	-	-
NGSI	TCP/IP				

MQTT: Message Queue Telemetry Transport



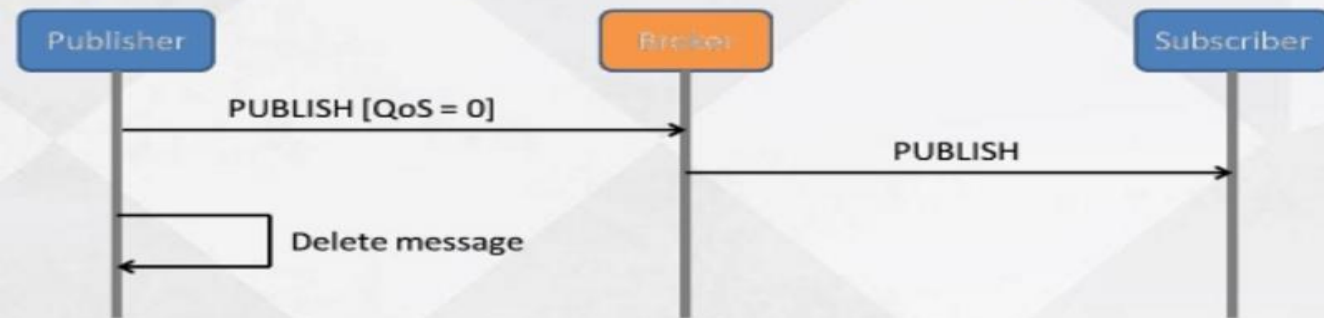
- ❑ security obtained with SSL/TLS since it is over TCP
- ❑ ISO/IEC PRF 20922
- ❑ Over TCP/IP, Async, pub/subscribe,
- ❑ payload agnostic (can be encrypted)



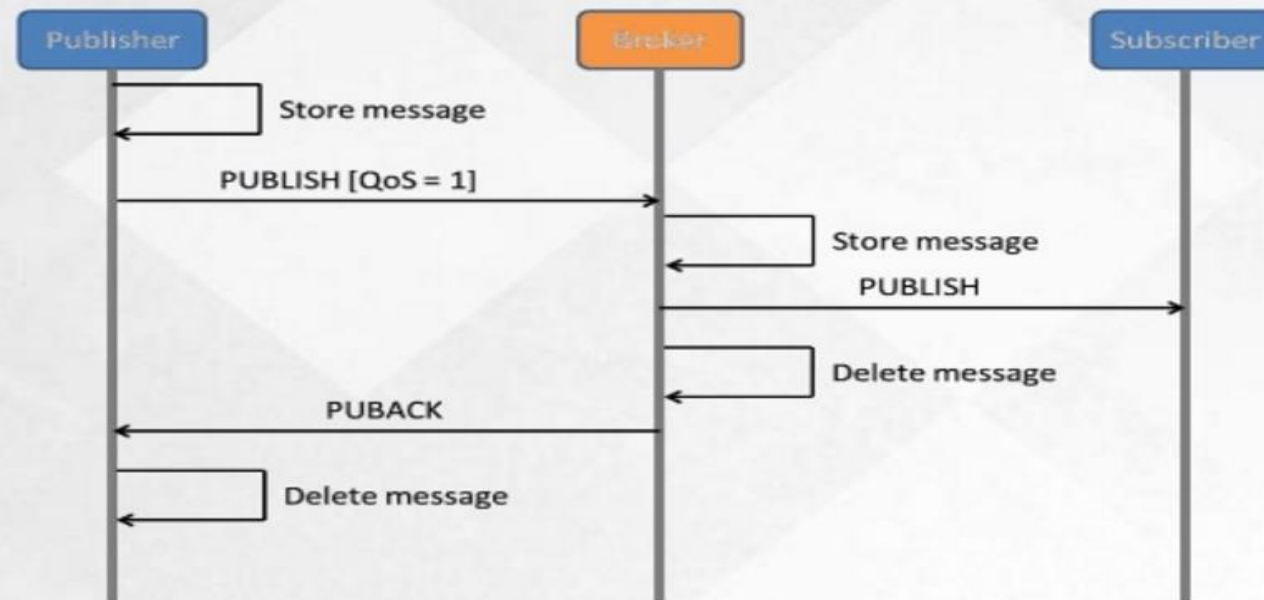
MQTT QoS



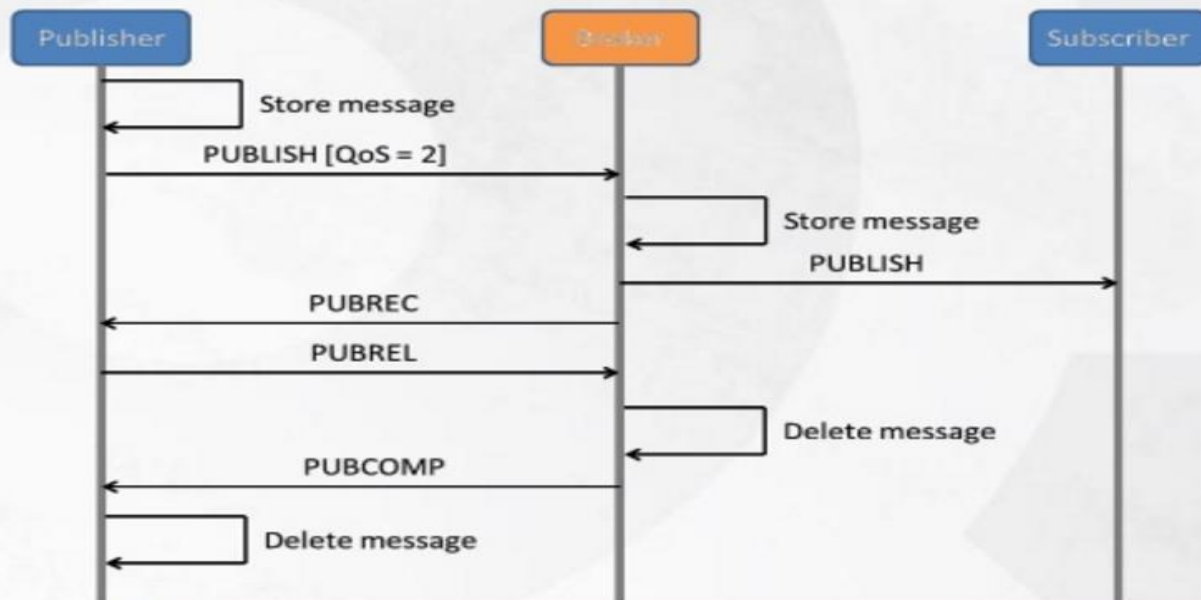
QoS 0 : At most once (fire and forget)



QoS 1 : At least once



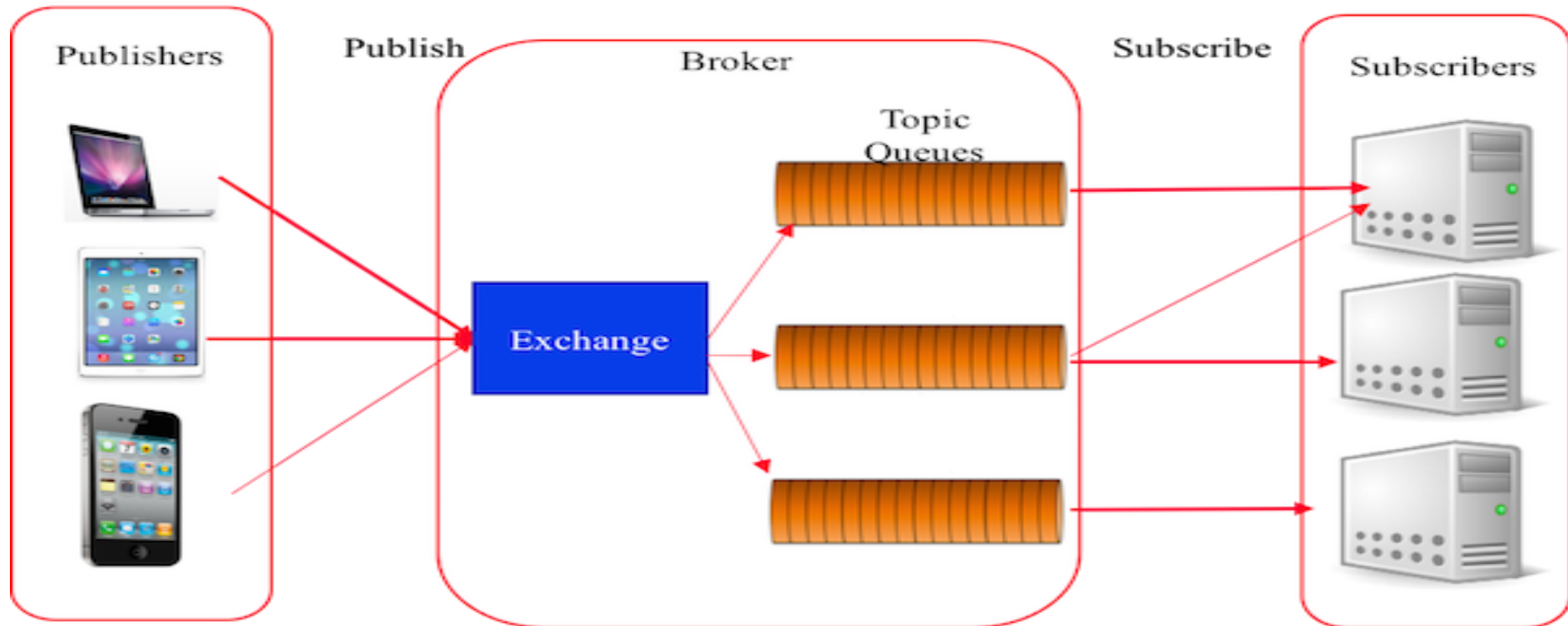
QoS 2 : Exactly once





AMQP Advanced Message Queuing Protocol

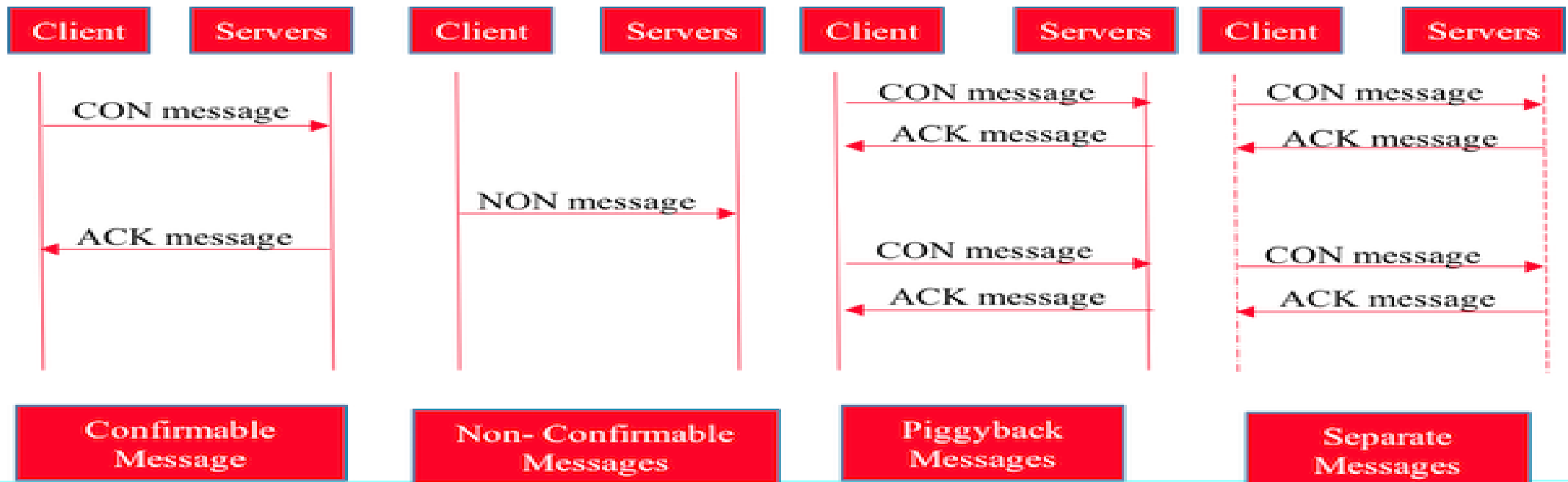
- ❑ Over TCP, binary wire protocol
- ❑ Exchange decoupling



CoAP: Constrained Application Protocol



- ❑ OMA LWM2M over IETF CoAP (Internet Engineering Task Force)
- ❑ security obtained with DTLS, Datagram TLS
- ❑ HTTP like over UDP with fixed header, no TCP



Other protocols



STOMP: Streaming Text Oriented Messaging Protocol

- ♣ Similar to HTTP

□ **XMPP**: Extensible Messaging and Presence Protocol

- ♣ Based on XML, proposed by IETF
- ♣ Over TCP, can use HTTP

□ **WAMP**: Web Application Messaging Protocol

- ♣ WebSocket protocol by IANA
- ♣ Over level 6

□ **SNMP** by IETF, level 7

- ♣ Over UDP, or IP
- ♣ Monitoring status of servers

□ **SigFOX**

□ **OneM2M** AIOTI

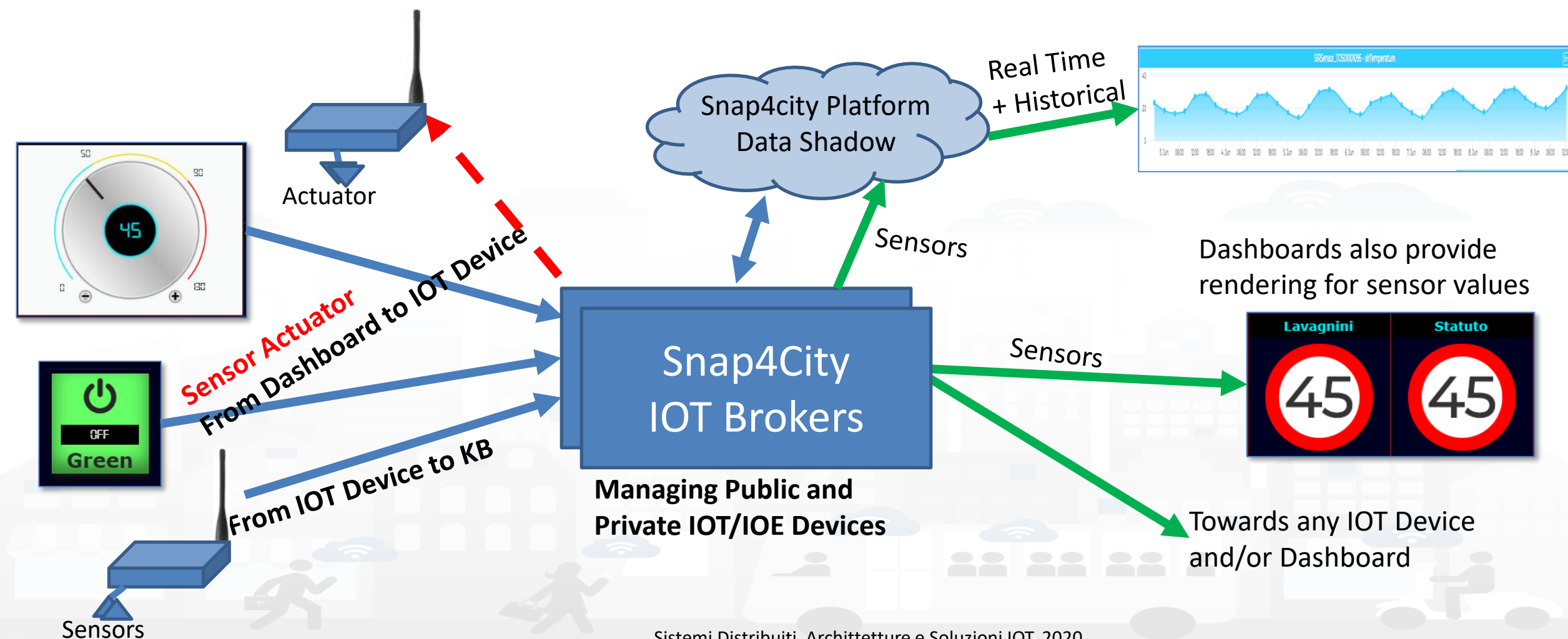
- ♣ a strategic enabler for IoT applications and companies developing IoT solutions

Comparison of lowlevel IOT prot.



Protocolli IoT	Standard	Frequenza	Range	Data Rates
Bluetooth	Bluetooth 4.2	2.4GHz (ISM)	50-150m (Smart/BLE)	1Mbps (Smart/BLE)
ZigBee	ZigBee 3.0 based on IEEE802.15.4	2.4GHz	10-100m	250kbps
6LoWPAN	RFC6282	(adapted and used over a variety of other networking media including Bluetooth Smart (2.4GHz) or ZigBee or low-power RF (sub-1GHz))	Vedi protocollo di supporto	Vedi protocollo di supporto
WiFi	Based on 802.11n (most common usage in homes today)	2.4GHz and 5GHz bands	Approximately 50m	600 Mbps maximum, but 150-200Mbps is more typical, depending on channel frequency used and number of antennas (latest 802.11-ac standard should offer 500Mbps to 1Gbps)
Cellular	GSM/GPRS/EDGE (2G), UMTS/HSPA (3G), LTE (4G)	900/1800/1900/2100MHz	35km max for GSM; 200km max for HSPA	(typical download): 35-170kps (GPRS), 120-384kbps (EDGE), 384Kbps-2Mbps (UMTS), 600kbps-10Mbps (HSPA), 3-10Mbps (LTE)
NFC	ISO/IEC 18000-3	13.56MHz (ISM)	10cm	100–420kbps
LoRaWAN	LoRaWAN	Various (europe, 868Mhz)	2-5km (urban environment), 15km (suburban environment)	0.3-50 kbps

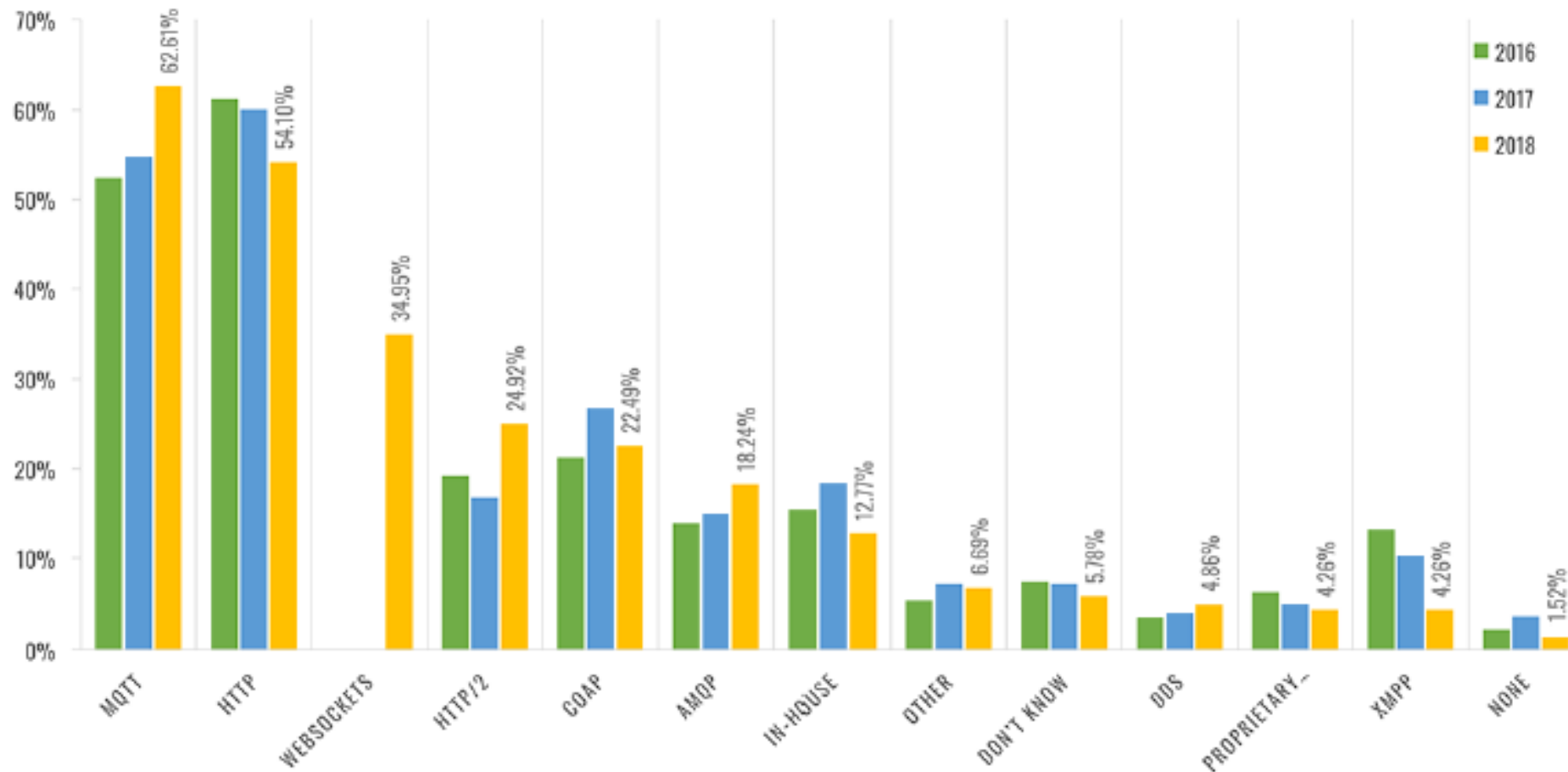
IOT Data Driven



IOT Architectures Comparison



	Azure IoT	AWS	Google IoT
Data di rilascio (Out of beta)	Febbraio 2016	Dicembre 2015	Febbraio 2018
Quota di mercato	31.21%	51.82%	18.79%



	Azure IoT	AWS	Google IoT
Data di Rilascio (Out of Beta)	Febbraio 2016	Dicembre 2015	Febbraio 2018
Documentazione	Ottima	Molto Buona	Sufficiente
Certificazione	Ottenibile inviando l'applicazione sviluppata	Ottenibile sostenendo esami relativi a specifici ambiti	Ottenibile sostenendo esami relativi a specifici ambiti
Tipologia Certificazione	Non definita	Per specializzazione (Big Data, Security ecc) oppure per ruolo (Architect, Developer ecc)	Cloud Architect, Data Engineer, Suite Administrator
Vantaggi	Logo, crediti, sottoscrizioni, consulenze, accesso alla community ed eventi	Accesso alla community, logo, merchandise, accesso ad eventi	Non previsti

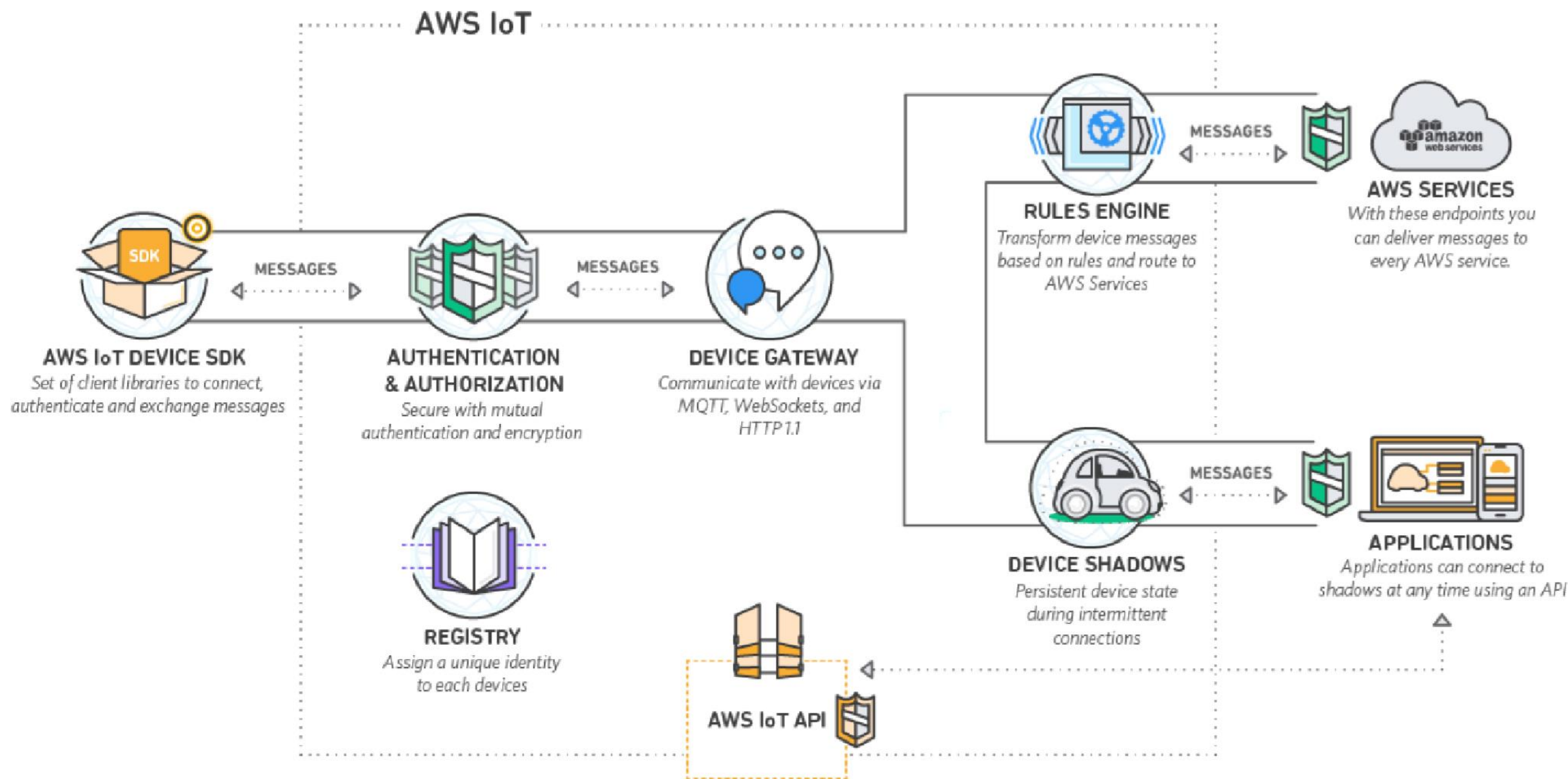
	Azure IoT	AWS	Google IoT
Architettura	Hub che comunica con tutti gli altri servizi.	I dati vengono raccolti dal Rules Engine e dal Device Shadows. A partire da questi si attivano i vari servizi.	Core che comunica con Funzioni, Pub/Sub e Dataflow. Questo si interfaccia agli altri servizi
API	REST	REST	REST
Protocolli	MQTT, AMQP, MQTT on WebSocket, AMQP on WebSocket, HTTPS, (1)	MQTT, MQTT on WebSocket, HTTPS	MQTT, HTTP
Sicurezza	TLS	TLS (mutual)	TLS
Autenticazione	SAS Token, IAM, x.509	x.509, IAM, Amazon Cognito, Federated, (2)	JSON Token, IAM, x.509
SDK	.NET, Java, Node.js, C, Python, (3)	C, Javascript, Java, Python, IOS, Android, Arduino Yun	Go, Java, .NET, Javascript, IOS, Android, PHP, Ruby, Python
Starter Kit	Intel. Raspberry Pi, Freescale, Texas Instruments, Seeed, resin.io, MinnowBoard, BeagleBoard	Broadcome, Marvell, Renesas, Texas Instruments, Intel, Microchip, Seeed, Mediatek, Qualcomm, BeagleBoard	Microchip, Adafruit, Marvell, TechNexion, Grove, Realtek, Allwinner, MangOH.

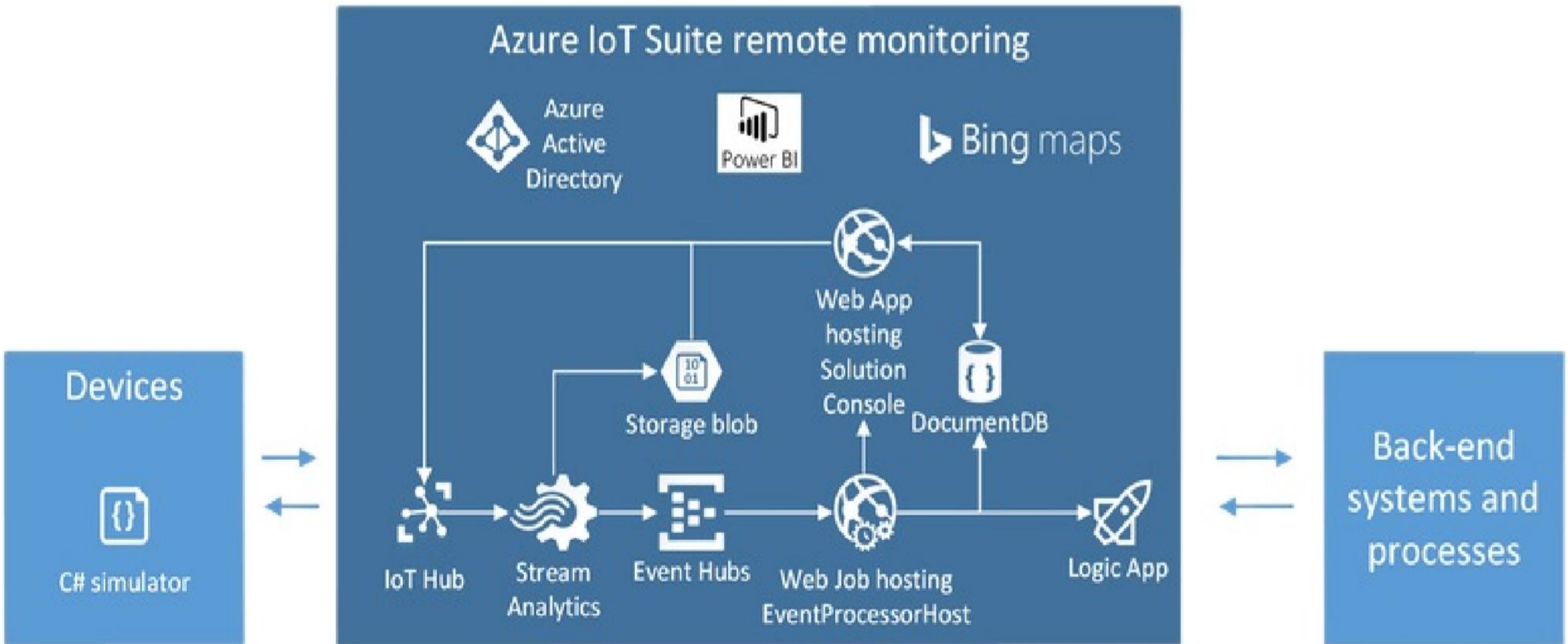
	Azure IoT	AWS	Google IoT
Edge			
Storage	Blob, CosmosDB, SQL		
Big Data			
Data Visualization	Power Bi		
Artificial Intelligence			
Intelligence API	Language, Speech, Vision, Knowledge		

	Azure IoT	AWS	Google IoT
Prezzo	Diverse fasce di prezzo in base al numero di messaggi scambiati	Costo unitario per messaggio e per tempo di connessione del dispositivo	Costo basato sul volume di dati scambiati
Sicurezza	TLS	TLS (mutual)	TLS
Autenticazione	SAS Token, IAM, x.509	x.509, IAM, Amazon Cognito, Federated Identities	JSON Token, IAM, x.509

	Azure IoT	AWS	Google IoT
Protocolli	MQTT, AMQP, MQTT on WebSocket, HTTPS, AMQP on WebSocket	MQTT, MQTT on WebSocket, HTTPS	MQTT, HTTP
Communication Patterns	Telemetry, Query, Notification, Command	Telemetry, Query, Notification, Command	Telemetry, Query, Notification, Command

	Azure IoT	AWS	Google IoT
Scalability	Scaling da configurare mediante funzione	Servizio di scaling automatico	Servizio di scaling automatico
Rimborsi	10% di rimborso fino al 99%, al di sotto viene rimborsato il 25%	10% di rimborso fino al 99%, al di sotto viene rimborsato il 30%	10% di rimborso fino al 99%, nella fascia fino al 95% viene restituito il 25% e al di sotto di questa il 50%





TOP

Snap4City Architecture

FROM CITY
DASHBOARD TO
APPLICATIONS

DATA GATHERING
AND CITY DATA
KNOWLEDGE
MANAGEMENT

FORGING &
MANAGING OPEN
AND FLEXIBLE WEB
AND MOBILE APPS

IOT/IOE DEVICES
AND NETWORKS

IOT APPLICATIONS
VS IOT DEVICES

APPLICATIONS
THE LOGIC AND
THE SMARTNESS

LIVING LAB

SNAP4CITY FOR
BEGINNERS

SNAP4CITY
ARCHITECTURE AND
ECOSYSTEM. OPENED
TO DEVELOPERS
AND STAKEHOLDERS

TWITTER
VIGILANCE: SOCIAL
MEDIA ANALYSIS

SNAP4CITY
AND KM4CITY
PROJECTS


HOW TO ADOPT
SNAP4CITY, AND
OUR ROADMAP

DECISION SUPPORT
SYSTEM AND CITY
RESILIENCE

SNAP4CITY THE
VIEW OF THE
ADMINISTRATORS

DATA ANALYTICS,
BUSINESS
INTELLIGENCE,
WHAT-IF AND
SIMULATION

SNAP4CITY
LIVING LAB FOR
COLLABORATIVE
WORK



SCALABLE SMART ANALYTIC APPLICATION BUILDER FOR SENTIENT CITIES



Horizon 2020
European Union Funding
for Research & Innovation



UNIVERSITÀ
DEGLI STUDI
FIRENZE

DINFO
DIPARTIMENTO DI
INFORMAZIONE

DISIT
DIPARTIMENTO DI
SISTEMI
DISTRIBUTI E
TECNOLOGIE

www.Snap4City.org



APPLIANCES CONTAINERS



- LOCAL GOVERN
- STAKEHOLDERS
- CITY USERS
- IN-HOUSE
- ENERGY OPERATORS
- MOBILITY OPERATORS
- COMMERCIAL OPERATORS
- SECURITY OPERATORS
- INDUSTRIES
- RESEARCHERS
- START-UPS
- ASSOCIATIONS

- GDPR
- SECURITY
- PRIVACY
- ASSESSMENT
- AUDITING
- PENTESTED

- OPEN IOT DEVICES
- IOT EDGE
- IOT GATEWAY
- PAX COUNTERS
- IOT BUTTONS

- TEST CASES, SCENARIOS, VIDEOS, HACKATHONS
- OPEN SOURCES, COMMUNITY OF CITIES
- TRAINING TUTORIALS, COMMUNITY MANAGEMENT

IOT APPLICATIONS - INSTANT APPS



DATA DRIVEN APPLICATIONS • REAL TIME PROCESSING • BATCH PROCESSING • ANY PROTOCOL & FORMAT

DASHBOARDS & APPLICATIONS



CONTROL ROOM • SITUATION ROOM • OPERATOR DASHBORDS • BUSINESS INTELLIGENCE • WHAT-IF ANALYSIS • DECISION SUPPORT • SIMULATIONS • RISK ANALYSIS • RESILIENCE ANALYSIS

MOBILE & WEB APPLICATIONS



DEVELOPMENT KIT • SUGGESTIONS • MOBILE APPS • MONITORING PANELS • PLATFORM UTILITIES • READY TO USE SMART APPLICATIONS

MICROSERVICES & ADVANCED SMART CITY API

LIVING LAB - DEV TOOLS - COWORKING



IOT DIRECTORY • SERVICE MAP • RESOURCE MANAGER • DATA GATE • R STUDIO • ETL

BIG DATA - DATA ANALYTICS



PREDICTIONS • ANOMALY DETECTION • WHAT-IF ANALYSIS • TRAFFIC FLOW RECONSTRUCTION • ORIGIN-DESTINATION MATRICES • SOCIAL MEDIA ANALYSIS • OFFER VS DEMAND ANALYSIS • ENVIRONMENTAL DATA ANALYSIS AND PREDICTIONS • REAL TIME HEATMAPS • ROUTING • ALERTING • EARLY WARNING • PERSONAL AND VIRTUAL ASSISTANTS • SMART SOLUTIONS • SMART SHARING • PARTICIPATORY

DATA ANALYTICS TOOLS - MICRO-APPLICATIONS



KM4CITY DATA AGGREGAT KNOWLEDGE BASE - EXPERT SYSTEM OF THE CITY - BIG DATA STORE

IOT MNG - DATA MNG - DATA INSPECTOR - PROCESS MNG - USER ENGAGEMENT - GDPR MNG ...

GIS

CITY UTILITIES

OPEN DATA

LEGACY &
EXTERNAL
SERVICES

PERSONAL
DATA

IOT / IOE

BROKERS

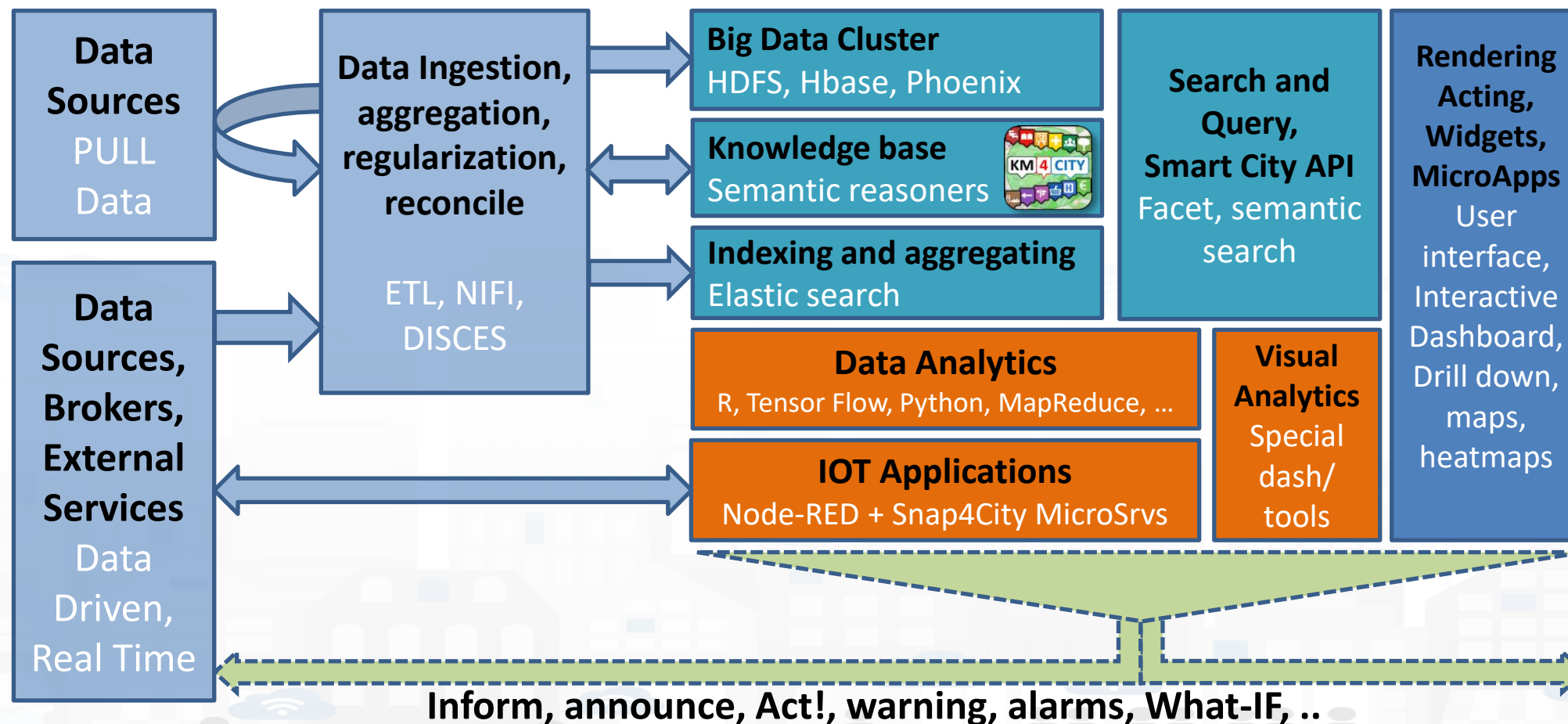
KPI

INDUSTRY 4.0

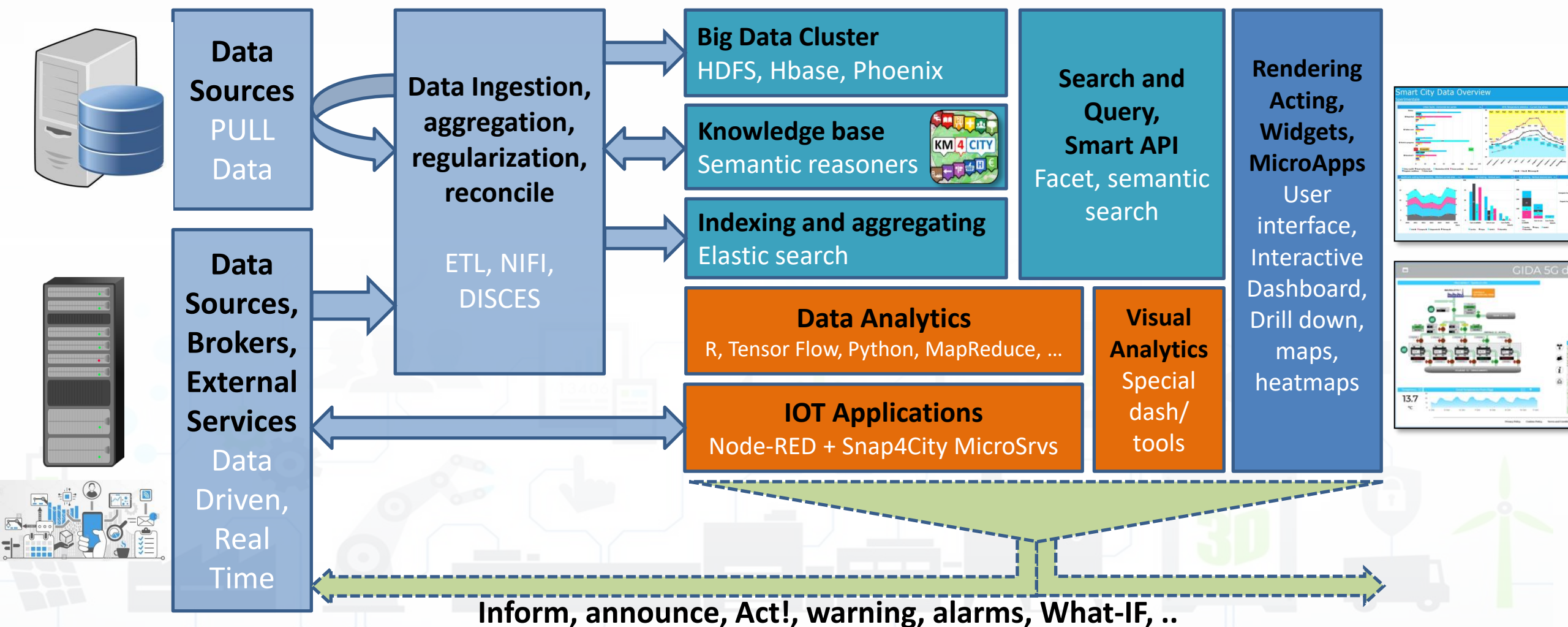
SOCIAL MEDIA



Snap4City as a Lambda Architecture



Snap4Industry as a Lambda Architecture



Smart City Functional Architecture

Transport systems
Mobility, parking



Public Services,
Govern, events, ...



Sensors, IOT Cameras,
Wi-Fi



Environment, Water,
energy



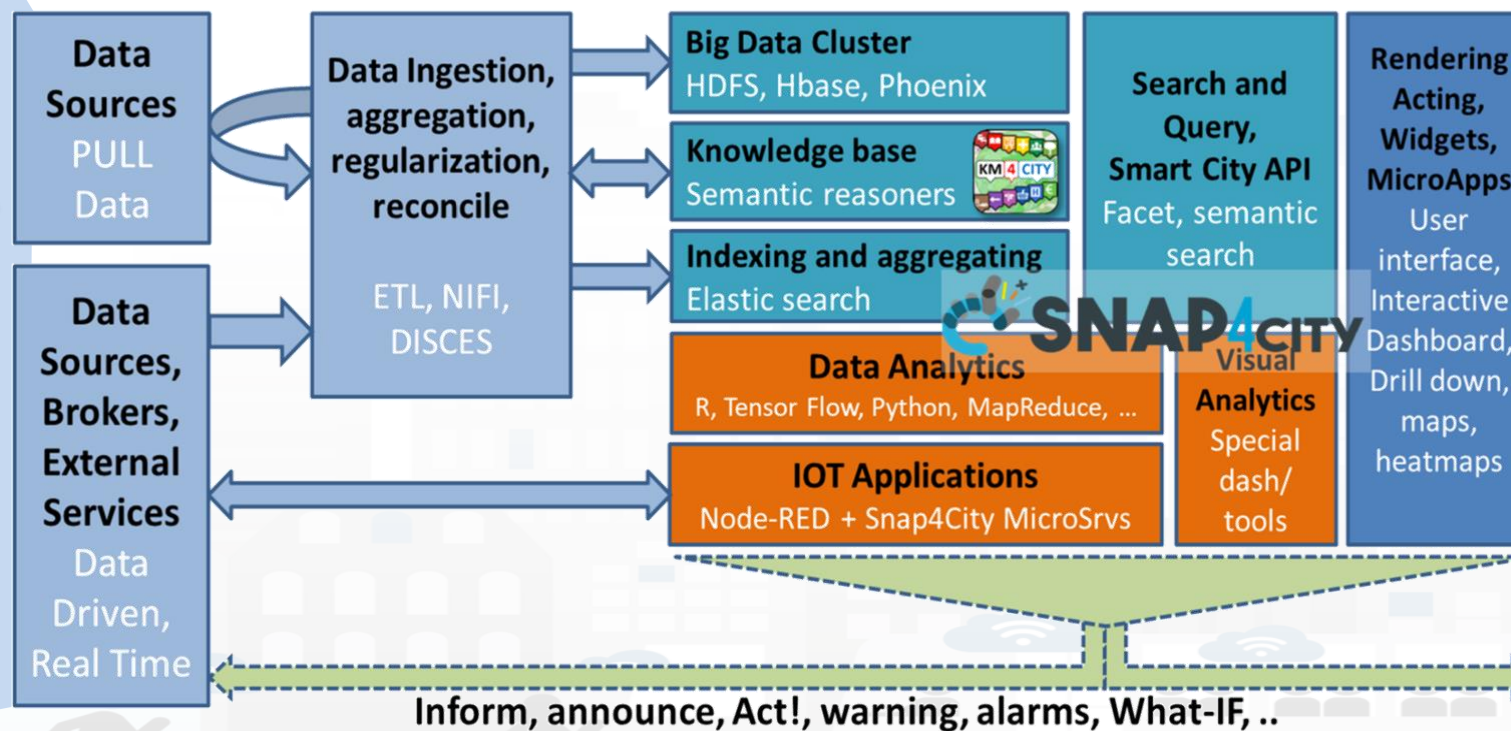
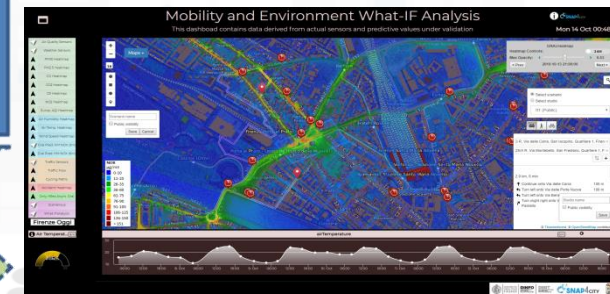
Shops, services,
operators



Social Media



Social Media Crawler and Manager



LOGIN

Dashboards (Public)

Knowledge and Maps ▾

Service Map (Toscana)

Service Map 3D (Firenze)

Helsinki Service Map

Garda Lake Service Map

Cagliari Service Map

Service Map 3D (Helsinki)

Micro Applications

External Services

Data Set Manager: Data Gate

Resource Manager

Development Tools ▾

Management ▾

Help and Contacts ▾

Documentation and Articles ▾

Km4City portal

DISIT Lab portal



Home / Snap4City - scalable Smart aNalytic APplication builder for sentient Cities

Snap4City - scalable Smart aNalytic APplication builder for sentient Cities



Tutorials



Scenarios



Innovations



Interoperability



Installations



What People say



Mobile Apps



IOT Devices



IOT Applications



Data Analytics



Dashboards



Living Lab



Smart City API



Smart City Ontology



Articles



Smart Cities need to set up a flexible Living Lab to cope with the city evolution in terms of services and city users' needs and sustainability. Snap4City solution (<https://www.snap4city.org>) provides a flexible method and solution to quickly create a large range of smart city applications exploiting heterogeneous data and enabling services for stakeholders by IOT/IOE, data analytics and big data technologies. Snap4City applications may exploit multiple paradigms as data driven, stream and batch processing, putting co-creation tools in the hands of: (i) Smart Living Lab users and developers a plethora of solutions to develop applications without vendor lock-in nor technology lock-in, (ii) final users customizable / flexible mobile Apps and tools, (iii) city operators and decision makers specialized / sophisticated city dashboards and IOT/IOE applications for city status monitoring, control and decision support. Snap4City satisfies all the expected requirements of Select4Cities challenge PCP and much more, and it is 100% open source, scalable, robust, respects user needs and privacy; provides MicroServices and easily replaceable tools; compliant with GDPR; provides a set of tools for knowledge and living lab management, and it is compliant with more than 60 protocols including end-to-end open-ended communication. Snap4City is an official platform of FI-WARE, an official library of 3C Foundation Node-RED, consistent on

Login

Registration

- [New Registration](#)
- Request a new password

Search

Search

-Any-



Powered by
www.km4city.org



FI-WARE



IOT Device Registration



Standards and Interoperability

Compliant with: AMQP, COAP, MQTT, OneM2M, HTTP, HTTPS, TLS, Rest Call, SMTP, TCP, UDP, NGSI, LoRa, LoRaWan, TheThingsNetwork, SigFOX, DATEX II, SOAP, WSDL, Twitter, FaceBook, Telegram, SMS, OLAP, MySQL, Mongo, HBASE, SOLR, SPARQL, EMAIL, FTP, FTPS, WebSocket, WebSocket Secure, ModBUS, OPC, GML, RS485, WFS, WMS, ODBC, JDBC, Elastic Search, Phoenix, XML, JSON, CSV, db, GeoJSON, Enfuser FMI, Android, Raspberry Pi, Local File System, ESP32, Libelium, IBIMET, OBD2, SVG, XLS, XLSX, TXT, HTML, CSS, etc.



Level 3 user: add personal devices and create Dash

- With Smart city data and information +
- Personal IOT/IOE, which can be registered and created IOT and City data World

My Dashboard



Registration of My IOT Devices

Sentient Solutions

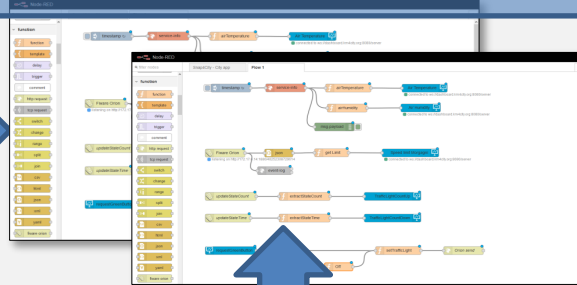
Dashboards with data driven IOT Applications enforcing intelligence

IOT and data World



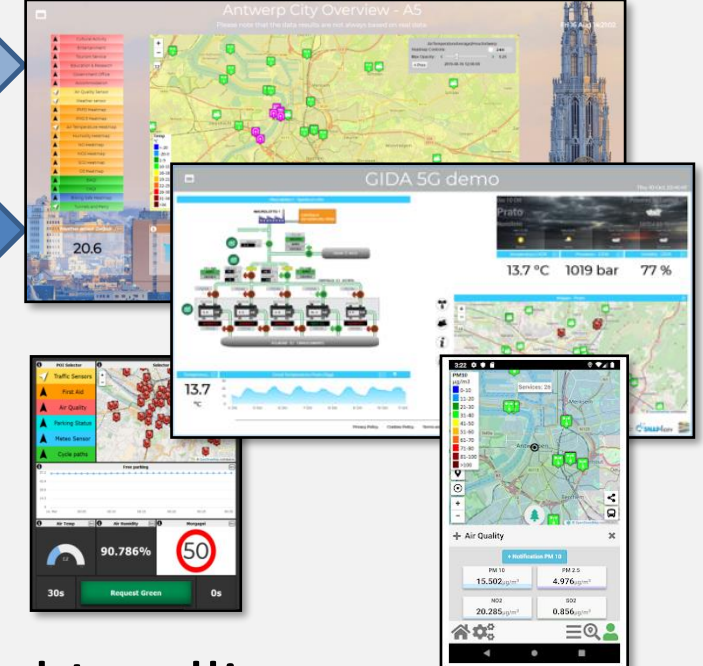
My IOT Devices

IOT Applications

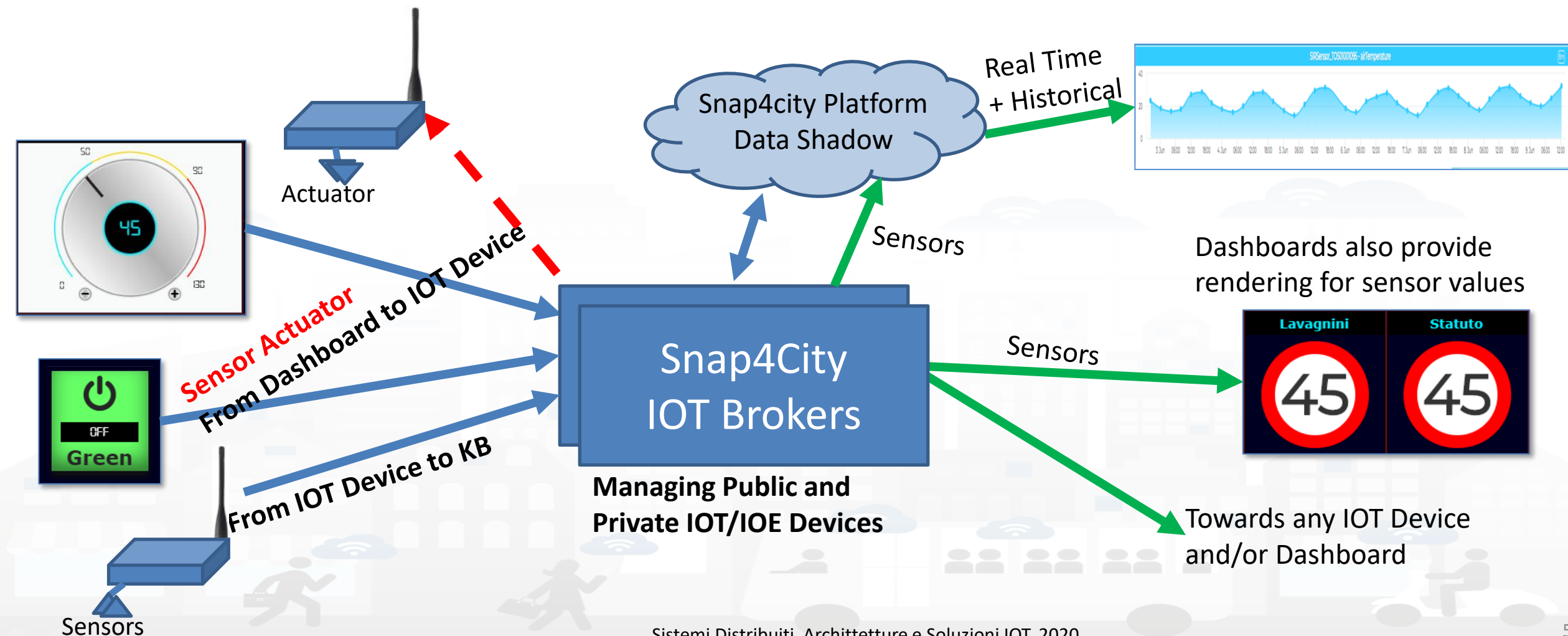


Big Data Analytics, Artificial Intelligence

Dashboards and Apps

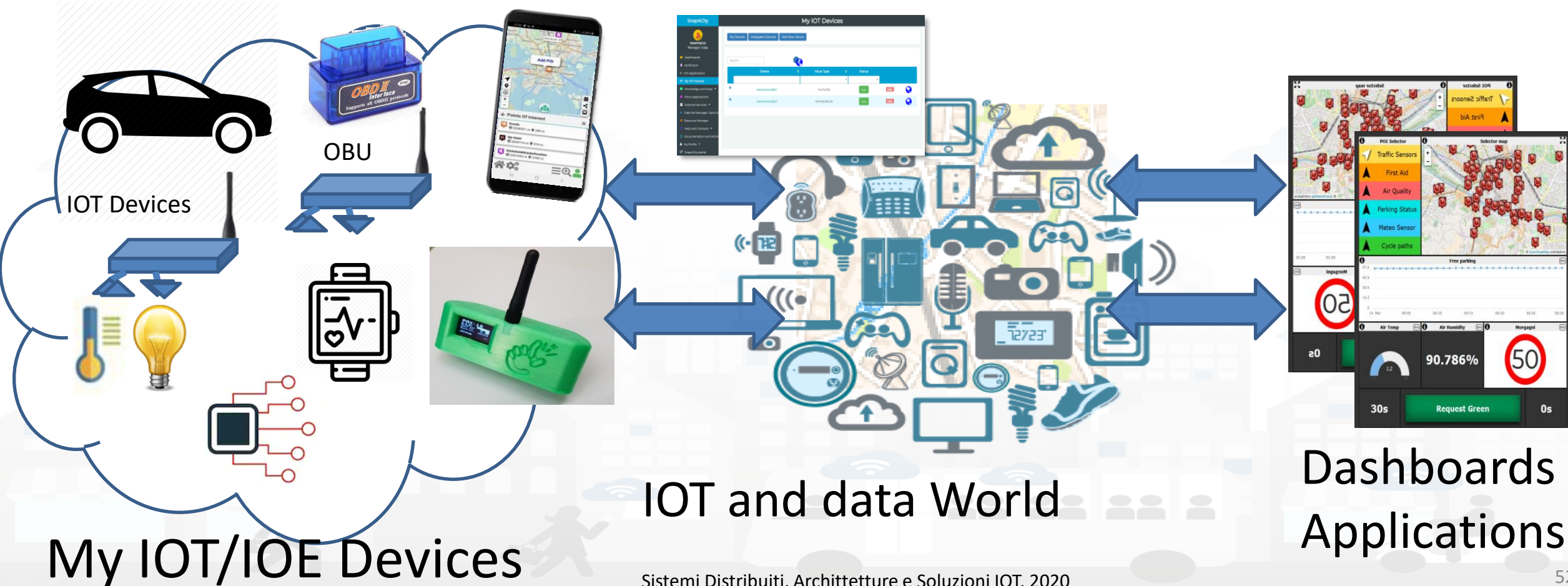


IOT Data Driven

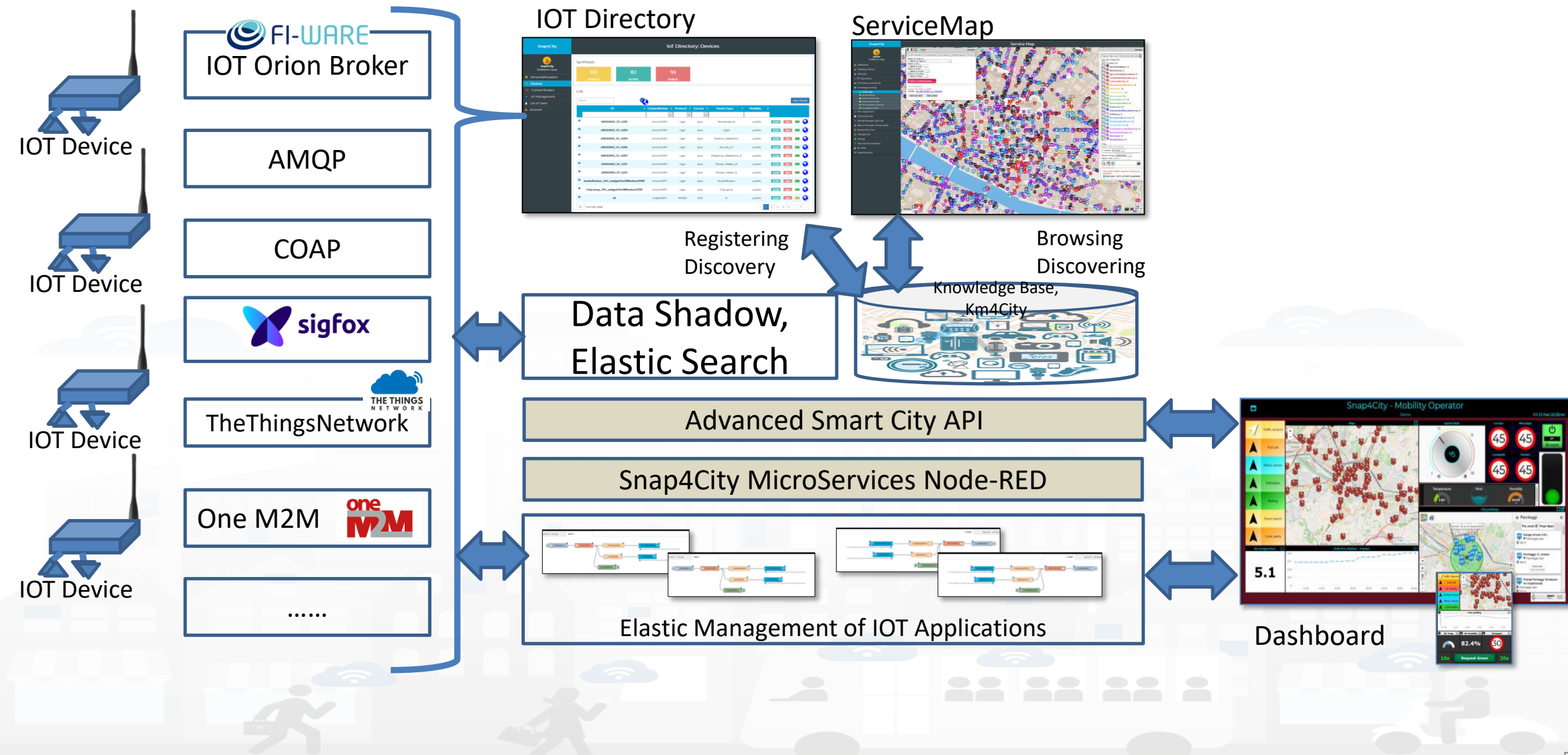


To Start we are going to use Direct Dashboards

Dashboards accessing data available on Platform, including your own data coming from Mobile App, already registered!!!



IOT Architecture

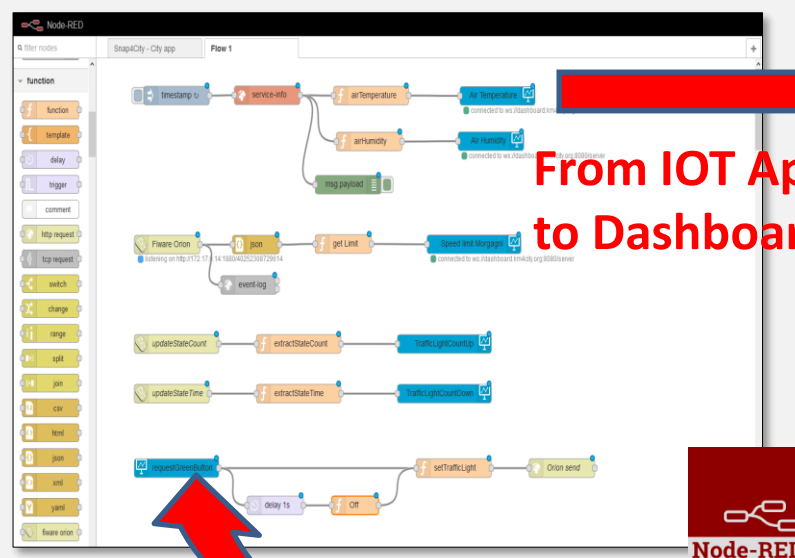


HLT: Sensors-Actuators

High Level Types

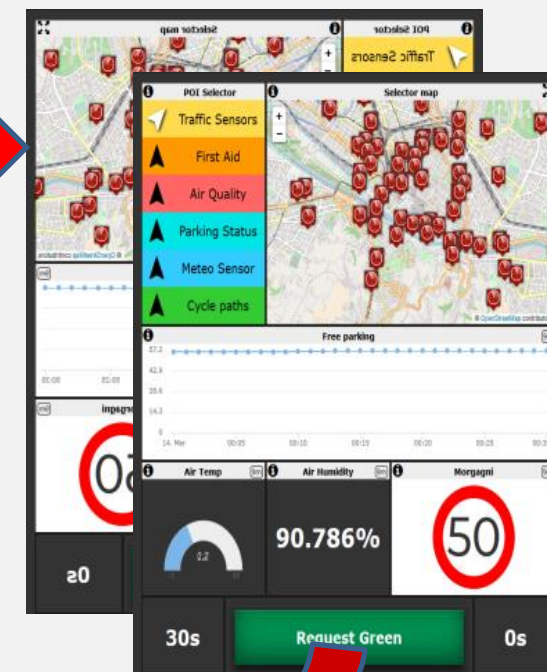
- Complex Event
- **Dashboard-IOT App**
- External Service
- Heatmap
- KPI (Key Performance Indicator)
- MicroApplication
- My Personal Data
- MyKPI
- MyPOI
- POI (Point of Interest)
- Sensor
- Sensor Actuator
- Special Widget
- Wfs (GIS)

IOT Application



From IOT App
to Dashboard

Dashboards



From Dashboard to
IOT App

Nature

TOP

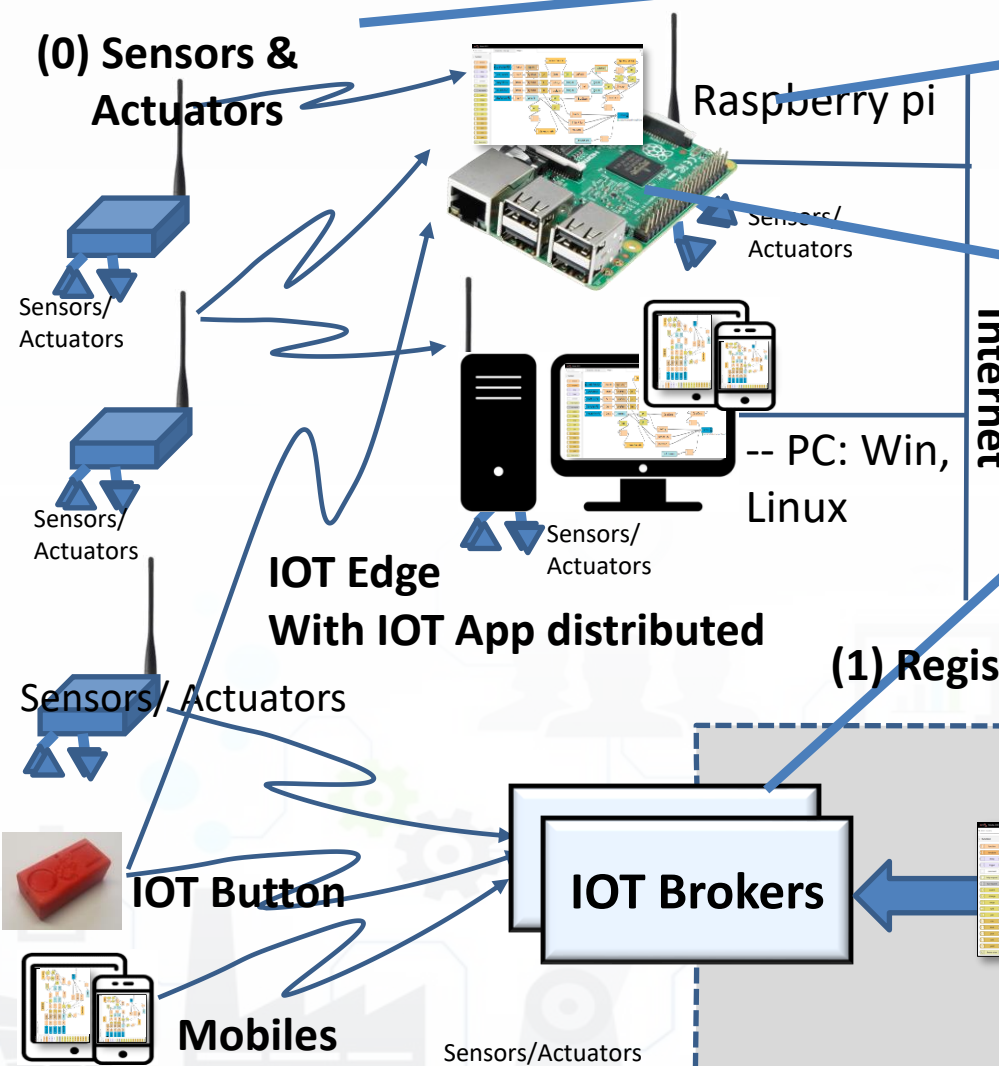
IOT Directory



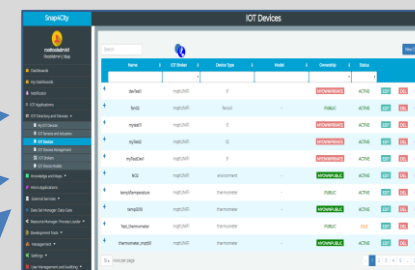
IOT/IOE on the field

(1) Registration

(0) Sensors & Actuators

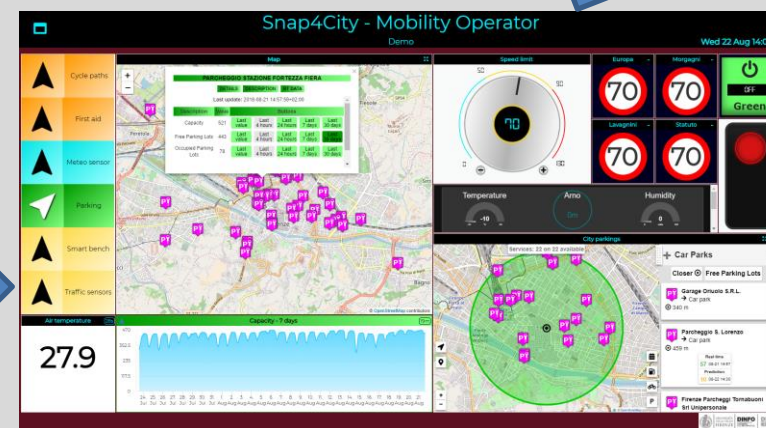
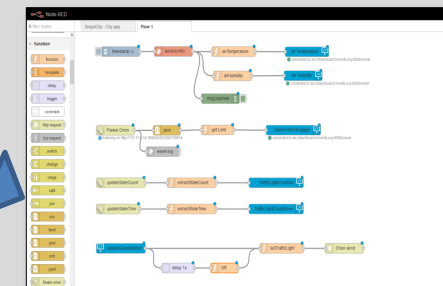
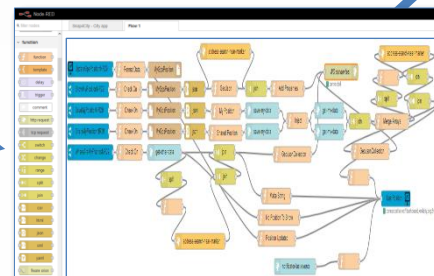


(1) Registration



IOT Directory

(2) Discovery



IOT Network Manager vs Final User

Network of IOT Brokers

IOT Directory

My IOT Device

IOT Network
Manager

Register

Registering

Discovering

Discovering

Knowledge Base,
Km4City

IOT Application

Final user
Manager

Knowledge and Storage
Data from the Field and
City

ServiceMap
Knowledge Base

Dashboard Wizard

Main Features of the IOT Directory

- **Registers IOT Brokers**
 - Different kind of Brokers, different kinds of authentications and protocols
 - Registered IOT Orion Brokers can be queried for collecting their managed devices, so that those IOT Devices are registered
- **Registers IOT Devices:** singularly or at groups (in Bulk)
 - Registration can be custom or based on IOT Device Model
 - IOT Edge are registered as special IOT Devices
 - Registered IOT Devices are saved into local Data base and Knowledge Base
- **Provides support for security aspects:**
 - Generation of Certificates, Keys, etc.
 - Collection of keys when IOT devices are on some IOT Gateway or Second Level IOT Broker.
- **Manages Ownership and Delegation** for
 - IOT brokers, IOT devices, IOT Device Values

IOT Directory Features vs Users Roles


Entities	what	By using	Manager	AreaManager	ToolAdmin/RootAdmin
IOT Sensor/Actuator	Browse, use	Several Tools	X	X	X
	Delegate	IOT Directory	X	X	X
	Discovery	KB, API, MicroServices	X	X	X
IOT Devices	Browse, use	Several Tools	X	X	X
	Add/change/Delete	IOT Directory, API, ..	X	X	X
	Add in Bulk	IOT Directory, API, ..			X
	Delegate	IOT Directory	X	X	X
	Discovery	KB, API, MicroServices (MS)	X	X	X
IOT Device Model	use	IOT Directory	X	X	X
	create	IOT Directory		X	X
IOT Broker	Browse, use	IOT Directory	use	Browse, use	X
	Add/change/Delete	IOT Directory			X
	Delegate	IOT Directory			X
	Periodic Update	IOT Directory			X

Privacy vs IOT Directory features


- In IOT Directory of Snap4City:
 - Each Sensor Value, IOT Device, IOT broker can be private or public
 - Private Entities
 - Are accessible only for the Owner in edit/change/delete
 - can be delegated in access to: single user, group, or to organizations

In which case you are?

<https://www.snap4city.org/drupal/node/474>




Case B2




Case B1

i) Registered IOT Broker
on Snap4City



Case A1.2

a) Registered
IOT Device on Broker



Case A2

a) Registered
IOT Device on Broker

i) Registered IOT Broker on Snap
ii) Registered IOT Device on Snap

How to setup and IOT Data Stream

Managers/AreaManagers:

1. Register the IOT Broker you want to use.
 - If you do not have one, you can ask one to Snap4City
2. Register the IOT Device you want to use.
 - If it is only one Device to reg, you can do it manually,
 - if they are many, we suggest you to create an IOT Device Model, then register the device (only AreaManagers)
3. Use IT

Administrators:

1. Register the IOT Broker you want to use, or use one already registered.
 - If the IOT Orion Broker has IOT Devices registered in you can use the procedure for automated registration (from your Broker to the IOT Directory and KB), with rule for transformation, etc.
 - If not see points 2 and/or 3
2. Register a single IOT Device manually
3. Register a group of IOT Devices
 - create a IOT Device Model
 - Create a CVS file for Registering devices in Bulk
4. Use IT

Register IOT Broker

Snap4City

User: roottooladmin1, Org: DISIT
Role: RootAdmin, Level: 7

LOGOUT

- My Snap4City.org
- Dashboards
- My Dashboards in All Org.
- Dashboards of My Organization
- My Dashboards in My Organization
- Notificator
- Data Inspector
- My Data, KPI, POI
- IOT Applications
- IOT Directory and Devices
 - My IOT Devices
 - IOT Sensors and Actuators
 - IOT Devices
 - IOT Devices Management
- IOT Brokers**
 - IOT Device Models
 - IOT Devices Bulk Registration
 - IOT Broker Periodic Update setting
 - IOT Orion Broker Mapping Rules
- Knowledge and Maps
- Micro Applications
- External Services
- Data Set Manager: Data Gate
- Resource Manager: Process Loader
- Development Tools

IOT Brokers

Show 10 entries

	IOT Broker	Access Link	Owner	Created	Edit	Delete	
+	Antwerp	https://ext-api-gw-p.antwerpen.be/digipolis/aov	iotdirectory.antwerp	2019-03-13 14:57:17	EDIT	DELETE	
+	Antwerp2	https://ext-api-gw-p.antwerpen.be/imec/smart	iotdirectory.antwerp	2019-01-01	EDIT	DELETE	
+	mqttUNIFI	192.168.1.10				DELETE	
+	mqttUNIMI	159.149.129.184				DELETE	
+	orionAntwerp-UNIFI	broker3.snap4city.org				DELETE	
+	orionFinland	https://ngsi.fvh.fi				DELETE	
+	orionHelsinki-UNIFI	broker2.snap4city.org				DELETE	
+	orionUNIFI	https://broker1.snap4city.org				DELETE	
+	orionUNIFIProxyHelsinki	https://www.snap4city.org/iot_ingestion/			ngsi	PRIVATE	
+	orionUNIMI	159.149.129.184			1026	ngsi	DELEGATED

Showing 1 to 10 of 12 entries

Add new context broker

Info Geo-Position Security

Kind
Name
Context Broker name is mandatory

IP
IP is mandatory

amqp
Protocol

Port
Port is mandatory

Version

Access Link

Access Port

Private
Ownership

Add new context broker

Info Geo-Position Security

Latitude
Latitude is mandatory

Longitude
Longitude is mandatory

Cancel Confirm

Add IOT/IOE Devices

Just Buy an IOT Device and register: SigFOX, MQTT, FiWare, ...

- Attach them by
 - Models
- A range of protocols, formats, approaches

Create your own devices:

- Arduino,
- Raspberry,
- Android,
- LoraWAN + Arduino,
- etc.

Secure Communication: HTTPS, TLS (K1, K2), Certificates



UNIVERSITÀ
DEGLI STUDI
FIRENZE

DINFO
DIPARTIMENTO DI
INGEGNERIA
DELL'INFORMAZIONE

DISIT
DISTRIBUTED SYSTEMS
AND INTERNET
TECHNOLOGIES LAB

IOT Directory



SNAP4city



Snap4city

snap4city
AreaManager | ldap

Dashboards

Notifier

IOT Applications

IOT Directory and Devices

IOT Sensors and Actuator

IOT Devices

IOT Brokers

Knowledge and Maps

Micro Applications

External Services

Data Set Manager: Data Gate

Resource Manager: Process Load

Development Tools

Management

Help and Contacts

Documentation and Articles

My Profile

Snap4City portal

IOT Devices

New Device

Name	IOT Broker	Protocol	Format	Device Type	Ownership	Status	
+	ARDUINO_ST_4203	orionUNIMI	ngsi	json	Light	public	active EDIT DEL
+	ARDUINO_ST_4204	orionUNIMI	ngsi	json	Motion_Detection	public	active EDIT DEL
+	ARDUINO_ST_4205	orionUNIMI	ngsi	json	Sound_LV	public	active EDIT DEL
+	ARDUINO_ST_4207	orionUNIMI	ngsi	json	Presence_Detection_E	public	active EDIT DEL
+	ARDUINO_ST_4212	orionUNIMI	ngsi	json	Power_Meter_M	public	active EDIT DEL
+	ARDUINO_ST_4213	orionUNIMI	ngsi	json	Power_Meter_S	public	active EDIT DEL
+	AudioButton_254_widgetOnOffButton2930	orionUNIFI	ngsi	json	AudioButton	public	active EDIT DEL
+	CityLamp_274_widgetOnOffButton3379	orionUNIFI	ngsi	json	CityLamp	public	active EDIT DEL
+	fan02	mqttUNIFI	mqtt	csv	fancoil	public	active EDIT DEL
+	Impulse					public	active EDIT DEL

Search Device Location on Map

Cancel

Add new device

Info

IOT Broker

Position

Values

Name

Model

Type

Mac Address

Producer

Frequency

Public Visibility

KEY1

KEY2

Cancel

Confirm

Snap4city

snap4city
AreaManager | ldap

Dashboards

Notifier

IOT Applications

IOT Directory and Devices

IOT Sensors and Actuator

IOT Brokers

Knowledge and Maps

Micro Applications

External Services

Data Set Manager: Data Gate

Resource Manager: Process Load

Development Tools

Management

Help and Contacts

Documentation and Articles

My Profile

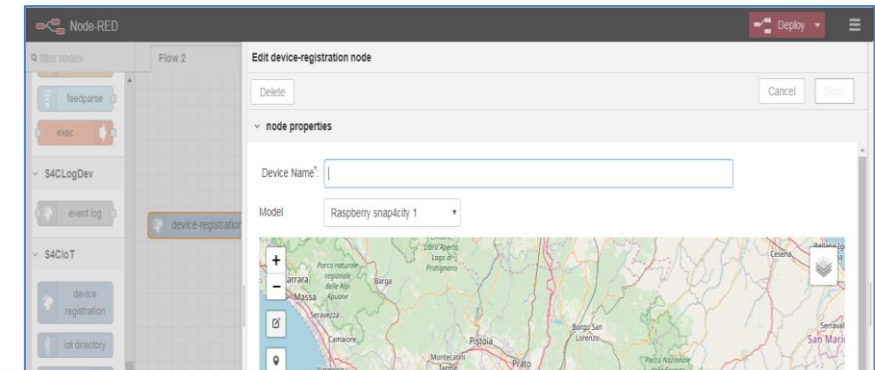
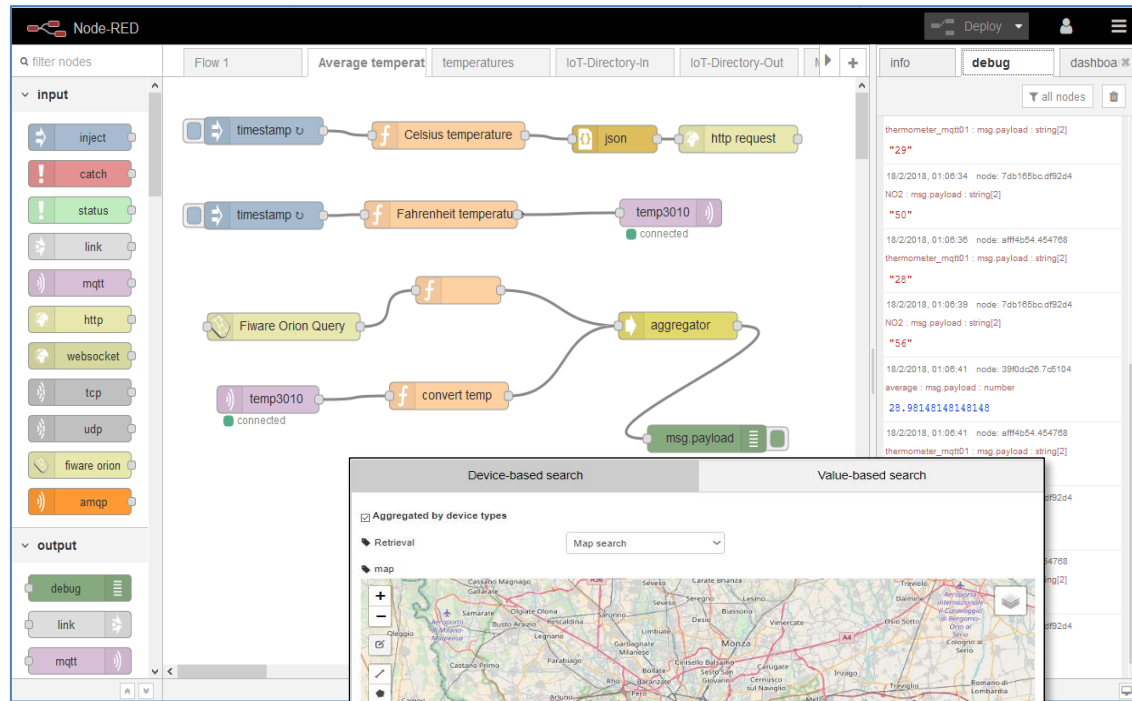
Snap4City portal

IOT Sensors and Actuators

New Value

IOT Broker	Device	Value Name	Value Type	Healthiness Criteria	Refresh Rate	Status	
+	orionUNIMI	ARDUINO_ST_4203	latitude	latitude	refresh_rate	300	active EDIT DEL
+	orionUNIMI	ARDUINO_ST_4203	light	light	refresh_rate	300	active EDIT DEL
+	orionUNIMI	ARDUINO_ST_4203	longitude	longitude	refresh_rate	300	active EDIT DEL
+	orionUNIMI	ARDUINO_ST_4203	measure_units	-	refresh_rate	300	active EDIT DEL
+	orionUNIMI	ARDUINO_ST_4203	timestamp	timestamp	refresh_rate	300	active EDIT DEL
+	orionUNIMI	ARDUINO_ST_4204	latitude	latitude	refresh_rate	300	active EDIT DEL
+	orionUNIMI	ARDUINO_ST_4204	longitude	longitude	refresh_rate	300	active EDIT DEL
+	orionUNIMI	ARDUINO_ST_4204	measure_units	actuator_canceller	refresh_rate	300	active EDIT DEL
+	orionUNIMI	ARDUINO_ST_4204	motion_detection	motion_detection	refresh_rate	300	active EDIT DEL
+	orionUNIMI	ARDUINO_ST_4204	timestamp	timestamp	refresh_rate	300	active EDIT DEL

IOT Discovery on IOT Application Development



Delete Cancel Done

node properties

Key 1 * 3568dcdf-3167-4ee7-ac05-91d3a9668cb8

Key 2 * 5e26b980-402e-4853-9edc-664e025254c8

These keys have been generated automatically for your device. Keep track of them. Details on [info](#)

Check!

Activities for IOT data ingestion

- **Registration of**
 - an IOT Device
 - a Set of IOT Devices with the same model: loading in Bulk
- The registration implies the **automated production of the model into the Knowledge Base**, which implies:
 - Activation of the DataShadow memory for historical data access
 - Activation of Discovery mechanisms
 - Activation of Dashboard Wizard

Further readings

- [HOW TO: add a device to the Snap4City Platform](#)
- [HOW TO: add data sources to the Snap4City Platform](#)
- [HOW TO: add IOT Device data source from external broker to the platform.](#)
- [TC9.13: How to upload a local file into your IOT Application](#)
- [TC9.2. Managing heterogeneous File Ingestion, protocols, formats via IOT applications, and open standards](#)
- [TC2.25. Registering external MicroService calling RestCall services, using it on IOT applications](#)

IOT Devices Registration (self training)

- IOT device registration can be performed by all kind of users.
- Higher level users can register large sets of IOT devices, reg. in Bulk
- Suggested training:
 - [HOW TO: add a device to the Snap4City Platform](#)
 - [Snap4City IOT Devices Registration](#)
 - [TC2.15 - IOT device registration](#)
 - [TC2.11 - Search on IOT Directory for Devices and Sensors, IOT Device Registration](#)
 - [TC2.30 - Bulk Load for IoT Devices Registration](#)
 - [TC10.9 - IOT Directory and Multiple Brokers](#)

Fi-Ware vs Snap4City



SMART CITIES REFERENCE ARCHITECTURE

- Is open to the Development of Applications leaving large space to developers
- Is centered on the Orion Broker that result central in the architecture: any Broker or data source is sending data to Orion
- Security level is not clear, partially demanded to developers
- Visual Flexible IOT processing is not clearly provided
- **Limited API** for IOT data access
- **Knowage BI** presents several limitations in showing Smart City Data
- Market place on Open Data
- Support of Developers via Fi-Ware
- Deployed as VM and Dockers
- open source, not the application parts

VS

- Is open to the Development of Applications leaving large space and providing a **large set of ready to use applicative tools** and solutions to build their solutions on top or aside.
- Is fully distributed, **any kind of data source** can be ingested, automatically.
- **Orion Broker is only one of the Brokers** that can be used. It can be also protected by Snap4City tech, with Mutual Authentication
- **Visual Flexible IOT processing is provided** as Node-RED and Snap4City MicroServices suites
- **Advanced Smart City API** are provided on top of Knowledge Base
- **Dashboard Builder** has been designed for Smart City Data and automated dashboards' production
- **Market Place** on Open Data, tools, processes, experiences
- Full Support for Living Lab of the city, coworking, tutorials
- Deployed as VM and Dockers
- 100% open Source

- **Snap4City is an official Fi-Ware Solution via**
 - NGSI V1, V2 The IOT Orion Broker
 - IOT Orion Broker can connect JSON, MQTT, Lightweight M2M, LoraWAN, OPC, SigFOX, etc. see Fi-Ware <https://www.fiware.org>
- **Snap4City is compatible** with all the above protocols
 - via IOT Orion Broker,
 - via direct connection on ETL processes on their corresponding IOT brokers, and/or
 - via IOT Applications.
- **Snap4City is also compatible** with many other protocols, see the table reported in page: <https://www.snap4city.org/65>

- In Snap4City you can chose to connect your devices at Snap4City Platform in different manners:
 - (a) directly to Snap4City, or
 - (b) via an IOT Orion Broker (external IOT Broker or those provided by Snap4City), or
 - (c) via any third party IOT Brokers in any protocol you have.
- **Snap4City has**
 - **Improved IOT Orion Broker** with the so called Orion Broker Filter (Orion Broker Filter, NGSI Security Wrapper) which is a secure wrapper for NGSI V1 and V2 protocol for enforcing Mutual Authentication, Security, roles, etc.
 - **Produced open hardware and open software NGSI Compliant:** as
 - **IOT Devices** with mutual authentication and security based for NGSI on: Android, Arduino and ESP32, IOT Button, etc.
 - **IOT Edge** devices with mutual authentication and security based for NGSI on: Raspberry PI, Windows, Linux.

TOP

Proprietary IOT Devices as well as Open Hardware / Open Software

FORGING & MANAGING OPEN AND FLEXIBLE WEB AND MOBILE APPS

IoT APPLICATIONS, THE LOGIC AND THE SMARTNESS

IoT/IOE DEVICES AND NETWORKS

DATA GATHERING AND CITY DATA KNOWLEDGE MANAGEMENT

IoT APPLICATIONS, THE LOGIC AND THE SMARTNESS

ADVANCE SMART CITY API, MICROSERVICES, SNAP4CITY API

SNAP4CITY LIVING LAB FOR COLLABORATIVE WORK

SNAP4CITY FOR BEGINNERS

SNAP4CITY ARCHITECTURE AND ECOSYSTEM. OPENED TO DEVELOPERS AND STAKEHOLDERS

TWITTER VIGILANCE: SOCIAL MEDIA ANALYSIS

SNAP4CITY AND KM4CITY PROJECT

HOW TO ADOPT SNAP4CITY, AND OUR ROADMAP

SNAP4CITY THE VIEW OF THE ADMINISTRATORS

DATA ANALYTICS, BUSINESS INTELLIGENCE, WHAT-IF AND SOLUTION

TOOLS FOR SYSTEMS AND CITY SIMULATION

Sensors/
Actuators

IOT Devices

IOT Edge Devices

LoraWAN +
Arduino +
I2C, NGSI

Arduino,
Wi-Fi, NGSI

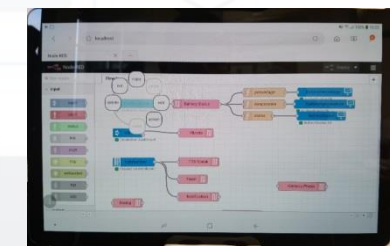


Snap4All
IOT Button
ESP, NGSI,
Wi-Fi, BT

Snap4All PAX
Counter
LoraWAN
WIFI, NGSI,
GPS

IOT Edge
NodeRED:
Raspberry Pi,
NGSI, WiFi,
RJ45,..


IOT Edge
NodeRED:
Android, LINUX,
Windows, ...

LoraWan
Gateway:
IOT Edge, NGSI,
WIFI, RJ45, GPS

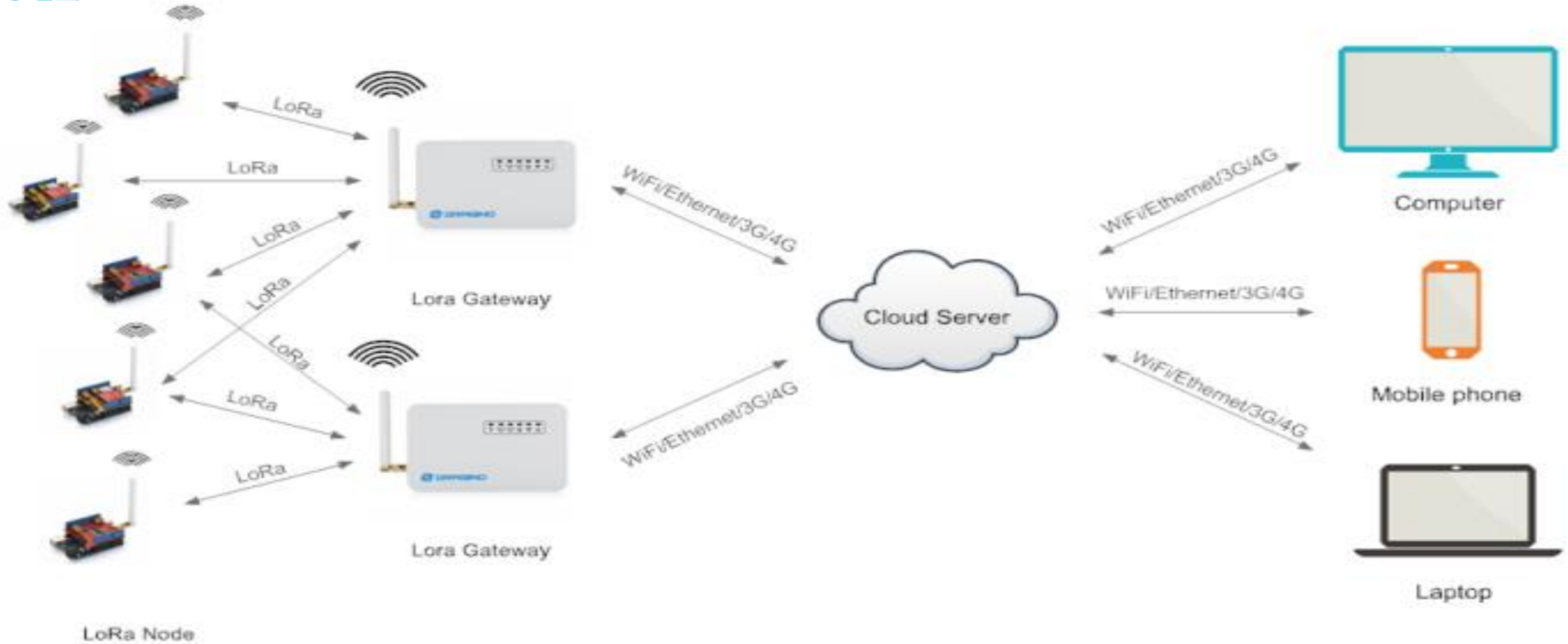


Any Sensor / Actuator
Open to other protocols

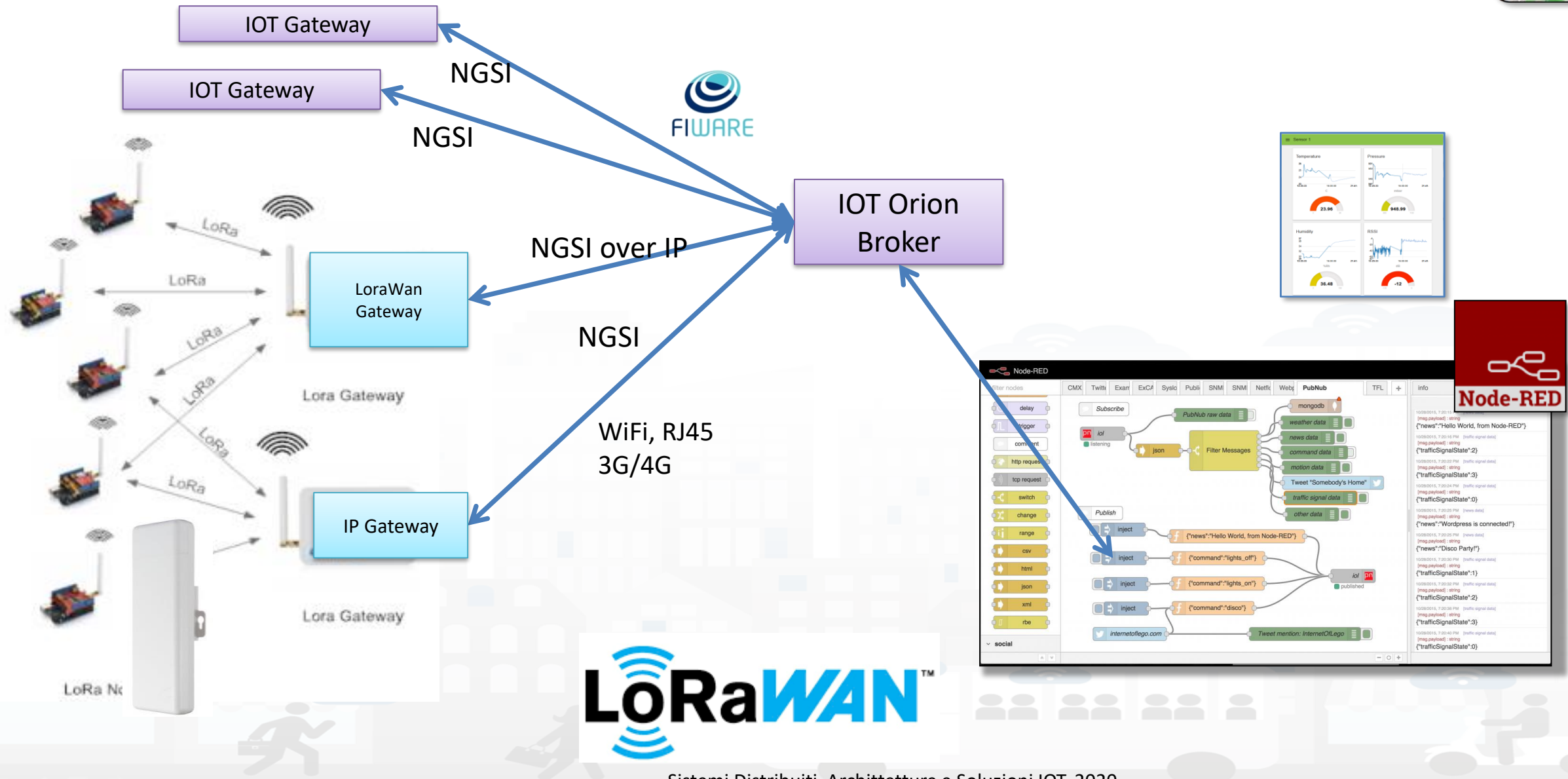
LoraWAN Dragino




LoraWAN Dragino (Arduino)



IOT Management



Piattaforma di sviluppo per LoraWan





SigFOX Server Side



- ❑ Proprietary Protocol
- ❑ Final users, consumers may buy SigFox devices and subscribe to network to register their devices
- ❑ Limited number of msg per day, per year

The screenshot shows the SigFox web interface for managing devices. The top navigation bar includes the SigFox logo and tabs for DEVICE, DEVICE TYPE, USER, GROUP, and BILLING. The 'Device - List' section features search filters for Id, State, Average SNR (all), and Last seen from date. Below the filters, a table displays the list of devices. The table has columns for Communication status, Id, Last seen, Name, Token state, Protocol version, Product certificate, and Device type. Two devices are listed: Nesi_bib_01 and Nesi_bib_02, both with a status of 'All' and a last seen time of 2018-05-06 17:58:46 and 2018-05-06 17:58:49 respectively. The interface also includes buttons for New, New series, Edit series, Transfer series, and Replace series, as well as a 'Count: 2 / 2' indicator and a 'page 1' label.

Communication status	Id	Last seen	Name	Token state	Protocol version	Product certificate	Device type
●	Nesi_bib_01	2018-05-06 17:58:46	Nesi_bib_01	✓	V1		BIB - Paolo Nesi
●	Nesi_bib_02	2018-05-06 17:58:49	Nesi_bib_02	✓	V1		BIB - Paolo Nesi

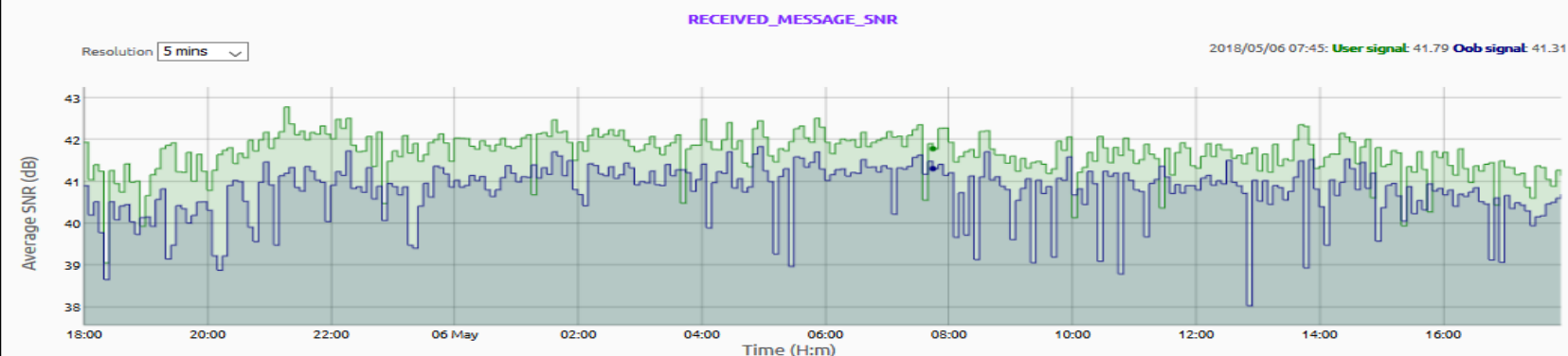
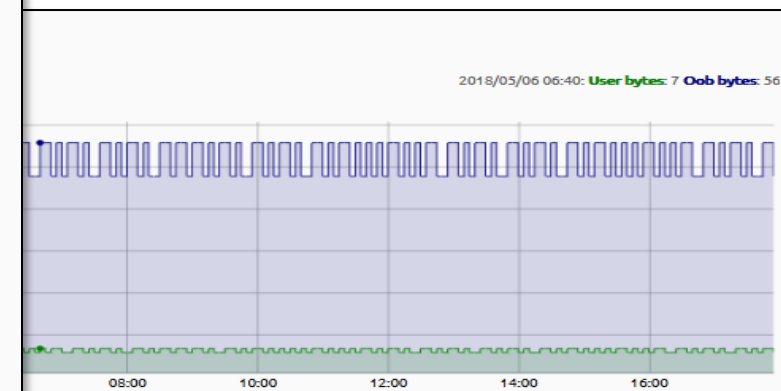
SigFOX




page 1

Frame reception time


Time	Delay (s)	Header	Data / Decoding	Location	Base station reception attributes					Callbacks
					Base station	RSSI (dBm)	SNR (dB)	Freq (MHz)	Frames	
2018-05-06 18:03:27	< 1	0000 ack required	24		28A8	-122.00	29.40	868.1491	3/3	
					2896	-136.00	15.60	868.1420	3/3	
					25F2	-119.00	32.03	868.1373	3/3	
2018-05-06 18:03:25	< 1	0010	09dd0b4f0b040103 Temp: 26.0 °C VDD idle: 3.037 V VDD tx: 2.895 V RSSI: -97.0		25F2	-120.00	31.57	868.1187	1/3	
					28A8	-122.00	29.05	868.1185	1/3	
					2627	-141.00	10.48	868.1173	1/3	
2018-05-06 18:02:51	< 1	0000 ack required	24		28A8	-122.00	29.39	868.1357	3/3	
					2896	-136.00	14.81	868.1347	3/3	
					2884	-134.00	17.36	868.1229	3/3	
2018-05-06 18:02:23	< 1	0010	09d30b4a0b0e0102 Temp: 27.0 °C VDD idle: 3.027 V VDD tx: 2.890 V RSSI: -98.0		23DB	-110.00	41.00	868.1449	1/3	
					2896	-137.00	14.40	868.1442	1/3	
					2889	-137.00	13.67	868.1447	1/3	
2018-05-06 18:01:48	< 1	0000 ack required	24		23DB	-109.00	41.66	868.1553	1/3	
					2889	-136.00	15.06	868.1550	3/3	
					28C8	-139.00	11.81	868.1546	1/3	



SigFOX piattaforma di sviluppo



sigfox






IOT Dev Management: activities

- **IOT Devices can be open or proprietary**
- **IOT Devices:** a large range of protocols, formats and kind
 - IOT Devices (single or in bulk) are **registered** on IOT Directory and thus according to Knowledge base are registered to be used in IOT Applications, Dashboards, etc. with Shadow values, etc.
 - IOT Models are saved on IOT Directory for shortening the registration process
 - IOT Device healthiness is monitored automatically
- **IOT Devices can be public or private**
 - **Full support of Proprietary protocols and devices**
 - **Providing Open Hardware and Open Software** IOT Devices/IOT Edge: NGSI fully secure
- **IOT Edge** are devices with some computing capability, realized by using: Raspberry, Android, Linux, Windows, etc.
 - **Release as:** OS images on SD, APK for Android, Virtual Machine, Docker Container, etc.
- IOT Devices are connected via **Secure Encrypted Mutual Authenticated** channel of communication


Lora IOT Device, Arduino

- Arduino Uno, Mega
- LoraWan Connection
- Any sensor, + I2C
- Fully Customizable
- Open Source
- NGSI or any other protocols
- Gateway: Dragino



IOT Device with Arduino

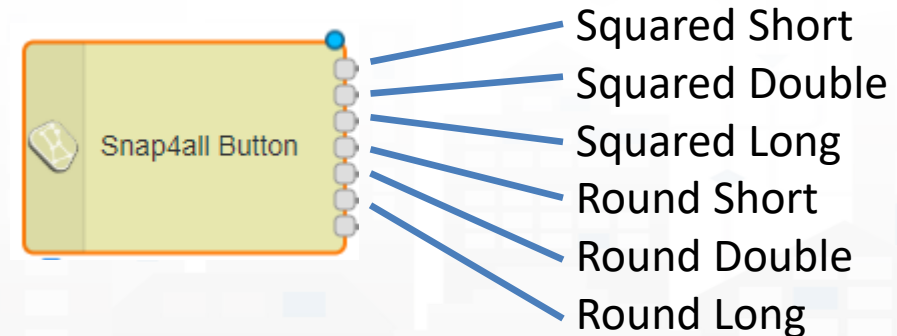
- Arduino Uno
- Wi-Fi shield, standard
- Mutual Authentication with certificates, or K1,K2,sha
- Secure encrypted connection, NGSI
- Open Source
- Fully Customizable
 - Any sensor
 - NGSI or any other protocol



Snap4All IOT Button

- Multi Wi-Fi
- Ready to use BLE
- ESP based, cheap & easy
 - low/no energy consumption/ standby
- Mutual Authentication with certificates, or K1,K2,sha
- secure encrypted connection, NGSI
- Open Source, Fully Customizable
- HW extensible to sensors

version: 3



<https://www.snap4city.org/drupal/node/276>

<https://www.snap4city.org/drupal/node/297> help config



Consiglio Nazionale
delle Ricerche

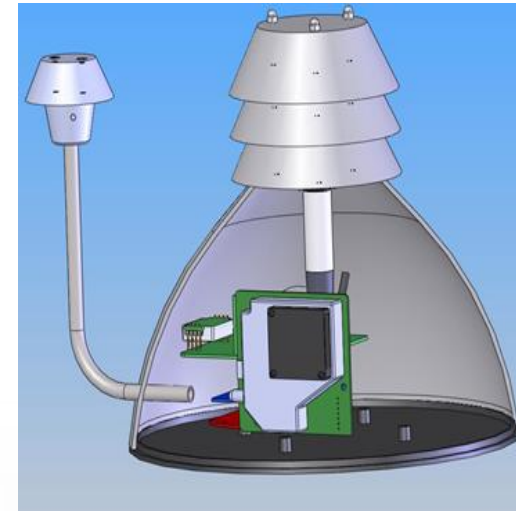
CNR IBE AirQuino



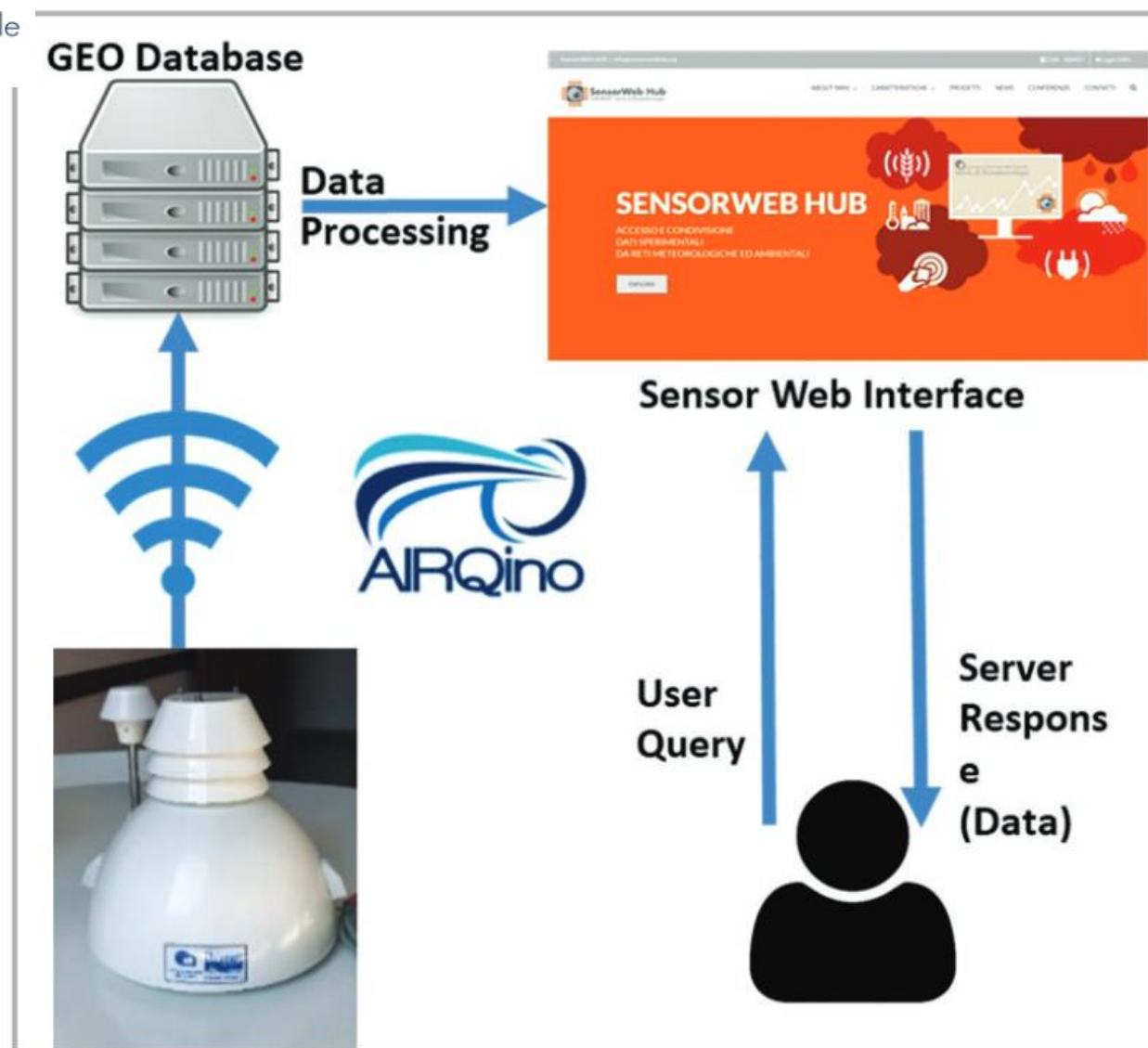


Consiglio Nazionale
delle Ricerche

- CNR developed a circuit board "AirQuino", [Arduino](#) Shield compatible, integrated with low cost and high resolution sensors, dedicated to the monitoring of environmental parameters and [air quality](#) pollutants
 - Noise, Humidity, Temperature,
 - CO, CO₂, O₃, NO₂, CH₄),
 - road pavement quality (accelerometer) and the indices of well-being (globethermometer to calculate the index of thermal comfort) in an urban environment.
- The board integrates a microprocessor unit that acquires all the sensors installed and analyses fast data from accelerometer and noise sensor.



Parameter	Unit	Range
Temperature	°C	-40 – 80
Relative Umidity	%	0 – 100
CO2	ppm	0 – 2000
O3	ppb	0 – 400
NO2	ppm	0.05 – 5
CO	ppm	1 – 30
PM	µg/m3	0 – 999
VOC	ppm	1 – 100





Libelium Sensors



Libelium



- PM10
- Temp
- Humidity
- Pm2.5
- NO
- NO2
- CO2
- Etc.

IOT Gateway / IOT Edge



LoraWan Gateway out of the Box

- Raspberry Pi Based LoraWan Gateway
- Physical UpLink as: Wi-Fi, RJ45
- Logical UpLink: LoraWAN TheThingsNetwork, NGSI V2 (mutual authenticated Snap4City)
- Powered 5V
- GeoLocated GPS Antenna
- IOT Edge Snap4City Included if needed

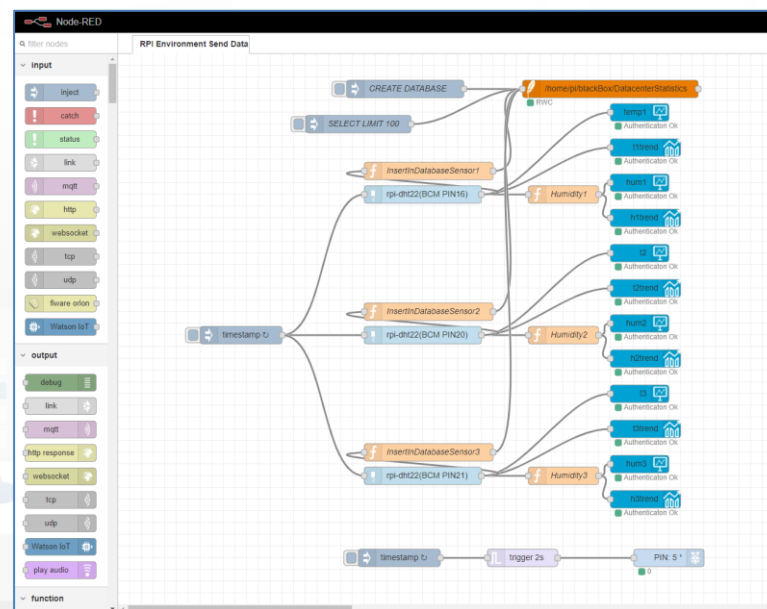
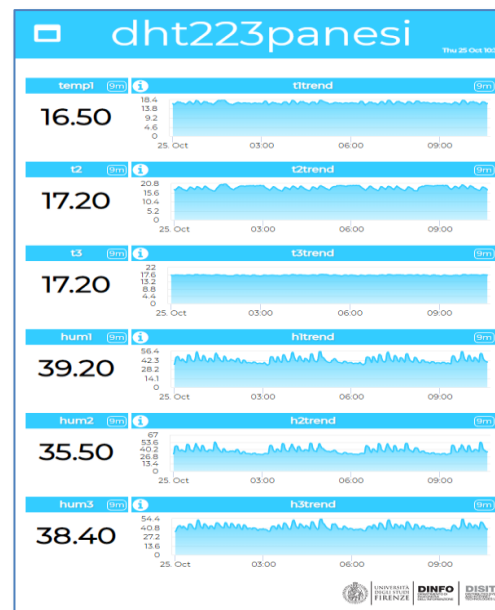


IOT Edge



IOT Edge on Raspberry Pi

- Raspberry Pi
- Mutual Authentication with certificates
- Secure encrypted connection
- IOT Application inside
- Any sensor
- Any protocol from IOT devices
- NGSI or any other protocol
- Fully Customizable
- Local and Cloud Dashboard
- **Special MicroServices**



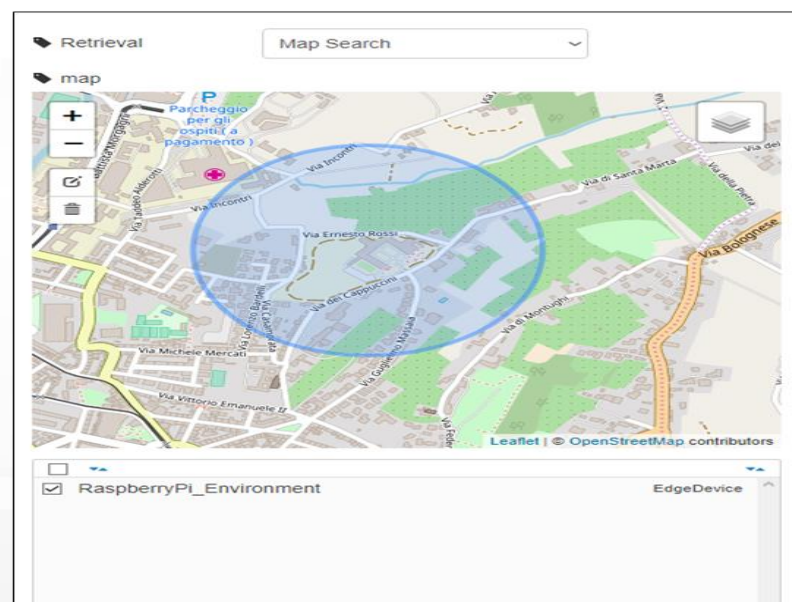
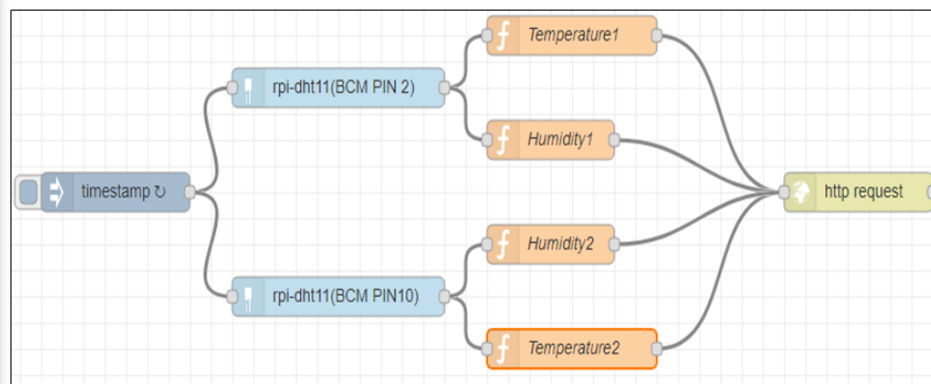
MicroServices:

- DHT
- ModBus
- any shield
- etc....

Raspberry for Edge



3.3V Power - 1	2 - 5V Power
SDA1 - GPIO02 - 3	4 - 5V Power
SCL1 - GPIO03 - 5	6 - Ground
GPIO04 - 7	8 - GPIO14 - Tx D
Ground - 9	10 - GPIO15 - Rx D
GPIO17 - 11	12 - GPIO18
GPIO27 - 13	14 - Ground
GPIO22 - 15	16 - GPIO23
3.3V Power - 17	18 - GPIO24
MOSI - GPIO10 - 19	20 - Ground
MISO - GPIO09 - 21	22 - GPIO25
SCLK - GPIO11 - 23	24 - GPIO8 - CE0
Ground - 25	26 - GPIO7 - CE1
SD - 27	28 - SC
GPIO05 - 29	30 - Ground
GPIO06 - 31	32 - GPIO12
GPIO13 - 33	34 - Ground
GPIO19 - 35	36 - GPIO16
GPIO26 - 37	38 - GPIO20
Ground - 39	40 - GPIO21



```

1 msg.payload={"temperature1":{"value":msg.payload , "type":"Float"}};
2 return msg;
  
```

▼ Raspberry Pi

rpi gpio

rpi gpio

rpi mouse

rpi keyboard

camerapi takephoto

rpi dht22

imagecapture

ledborg

Sense HAT

Sense HAT

▼ storage

tail

file

sqlite

file

▼ network

ping

▼ S4CDashboard

dashboard websocket

dashboard websocket


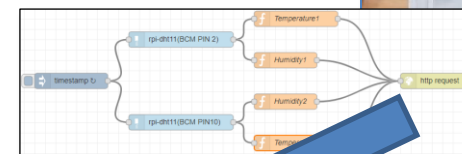

Snap4City on Raspberry Pi, IoT edge

IOT Edge Computing

City user

Would like to:

- Monitor and exploit temperature and humidity
- Manage sensors
- Perform edge computing
- Using these data for multiple applications



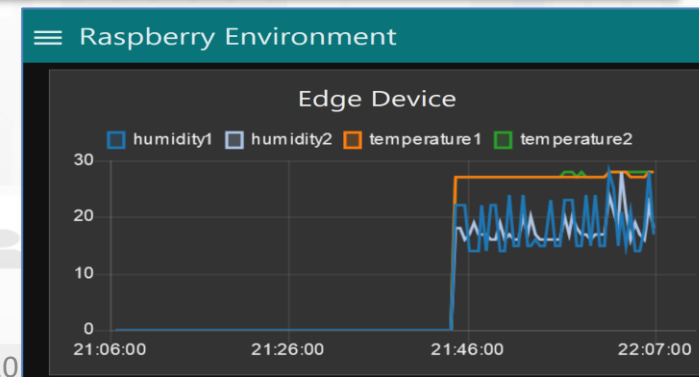
IOT Broker

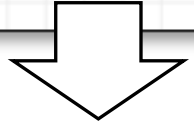
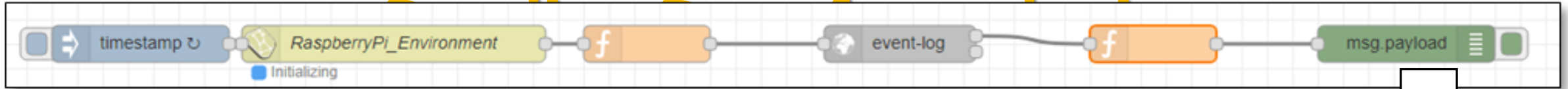
Click
here



Steps:

1. Registering the device and sensors
2. Create flow on edge device using NodeRed with Snap4City, sending data to Broker
3. Use data from Broker on Snap4City IOT App





```

19/3/2018, 22:20:48 node: 1fc37579.28dbfb
msg.payload : string[459]
[{"type": "EdgeDevice", "id": "RaspberryPi_Environment", "attributes": [{"name": "geolocalization_lat", "type": "Float", "value": "43.798778"}, {"name": "geolocalization_lon", "type": "Float", "value": "11.253522"}, {"name": "humidity1", "type": "Float", "value": "30.00"}, {"name": "humidity2", "type": "Float", "value": "33.00"}, {"name": "model", "type": "String", "value": ""}, {"name": "temperature1", "type": "Float", "value": "26.00"}, {"name": "temperature2", "type": "Float", "value": "26.00"}]}]

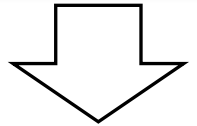
19/3/2018, 22:21:02 node: 1fc37579.28dbfb
msg.payload : string[459]
[{"type": "EdgeDevice", "id": "RaspberryPi_Environment", "attributes": [{"name": "geolocalization_lat", "type": "Float", "value": "43.798778"}, {"name": "geolocalization_lon", "type": "Float", "value": "11.253522"}, {"name": "humidity1", "type": "Float", "value": "30.00"}, {"name": "humidity2", "type": "Float", "value": "35.00"}, {"name": "model", "type": "String", "value": ""}, {"name": "temperature1", "type": "Float", "value": "26.00"}, {"name": "temperature2", "type": "Float", "value": "26.00"}]}]

19/3/2018, 22:21:08 node: 1fc37579.28dbfb
msg.payload : string[459]
[{"type": "EdgeDevice", "id": "RaspberryPi_Environment", "attributes": [{"name": "geolocalization_lat", "type": "Float", "value": "43.798778"}, {"name": "geolocalization_lon", "type": "Float", "value": "11.253522"}, {"name": "humidity1", "type": "Float", "value": "30.00"}, {"name": "humidity2", "type": "Float", "value": "35.00"}, {"name": "model", "type": "String", "value": ""}, {"name": "temperature1", "type": "Float", "value": "26.00"}, {"name": "temperature2", "type": "Float", "value": "26.00"}]}]

19/3/2018, 22:21:20 node: 1fc37579.28dbfb
msg.payload : string[459]
[{"type": "EdgeDevice", "id": "RaspberryPi_Environment", "attributes": [{"name": "geolocalization_lat", "type": "Float", "value": "43.798778"}, {"name": "geolocalization_lon", "type": "Float", "value": "11.253522"}, {"name": "humidity1", "type": "Float", "value": "30.00"}, {"name": "humidity2", "type": "Float", "value": "35.00"}, {"name": "model", "type": "String", "value": ""}, {"name": "temperature1", "type": "Float", "value": "26.00"}, {"name": "temperature2", "type": "Float", "value": "26.00"}]}]
  
```

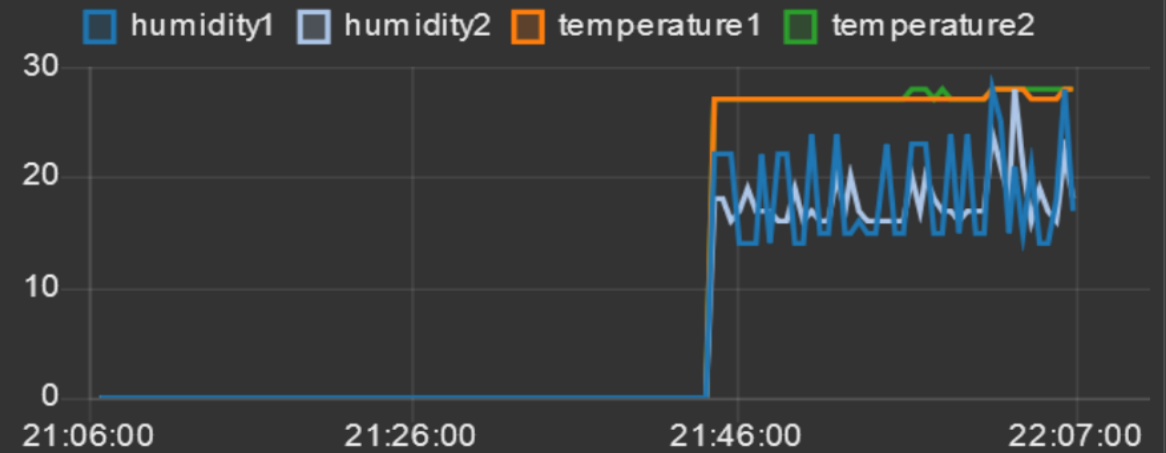


a




≡ Raspberry Environment

Edge Device



b

Altro device: distanza, temperatura, attuazione



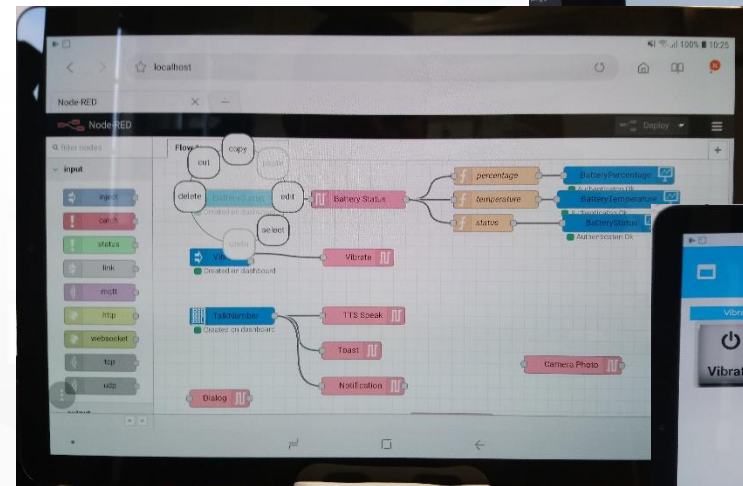
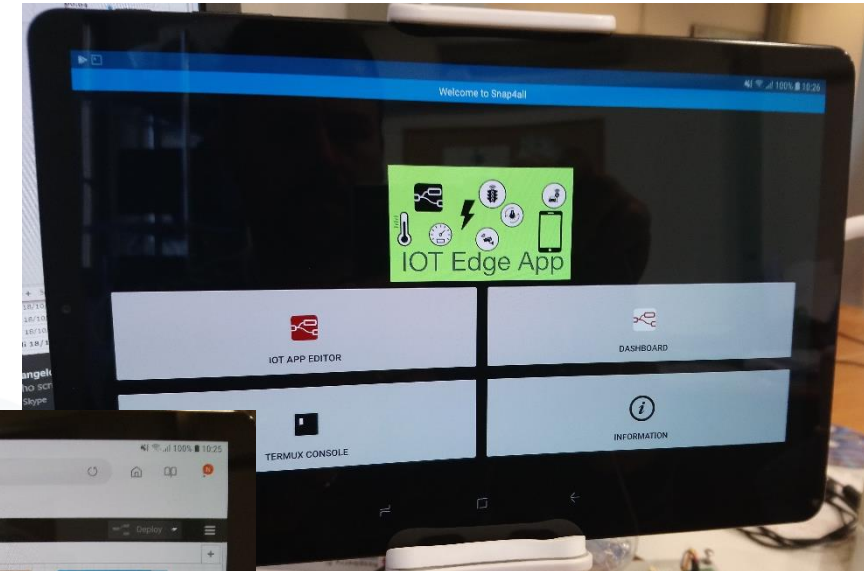
IOT Edge on Mobiles



IOT Edge Snap4All App for Android

- **Android**, any version, App from:
<https://www.snap4city.org/download/video/Snap4All.apk>
- **Mutual Authentication** with certificates
- *Secure encrypted connection*, NGSI
- **IOT Application inside**
- **Any sensor** + Local device sensors
- **Any protocol** from IOT devices
- **NGSI** or any other protocol
- **Fully Customizable**
- Local and Cloud Dashboard
- **Special MicroServices**

<https://www.snap4city.org/drupal/node/278>



IOT Edge Snap4All App for Android

termux-battery-status

termux-camera-info

termux-clipboard-get

termux-contact-list

termux-telephony-cellinfo

termux-telephony-deviceinfo

termux-tts-engines

termux-camera-photo

termux-clipboard-set

termux-dialog

termux-download

termux-location

termux-tts-speak

termux-vibrate

termux-sms-inbox

termux-toast

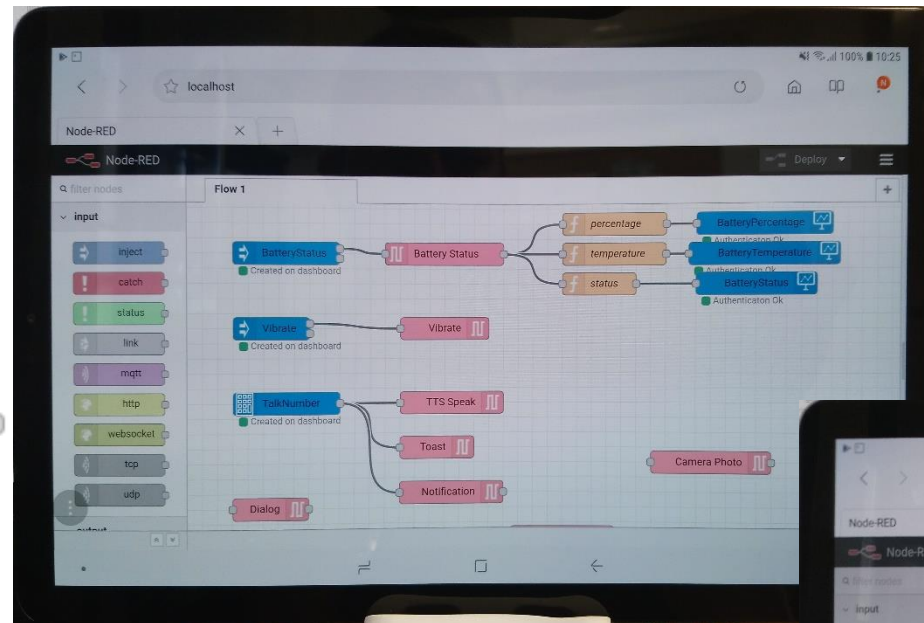
termux-sms-send

termux-share

termux-notification

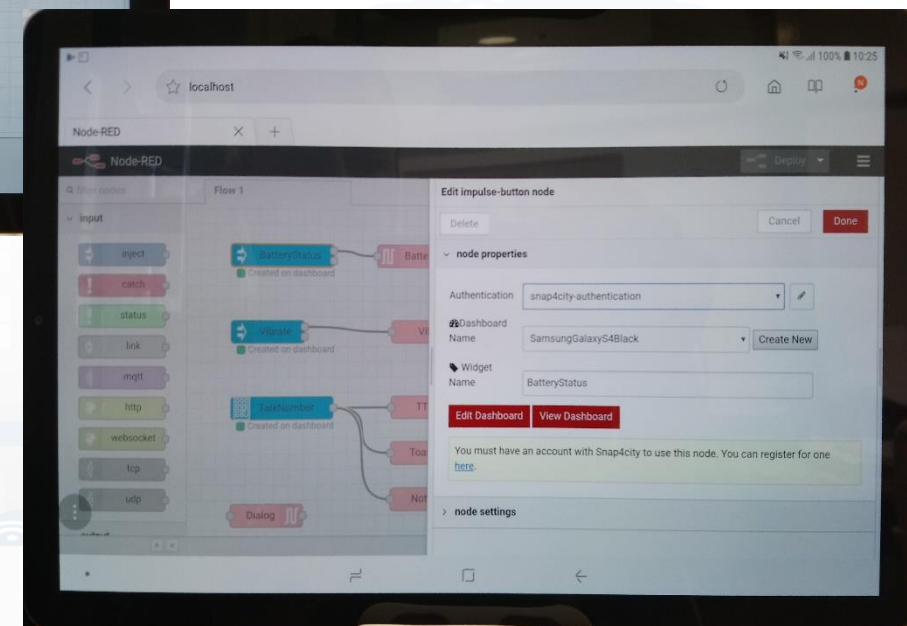
termux-wifi-connectioninfo

termux-wifi-scaninfo

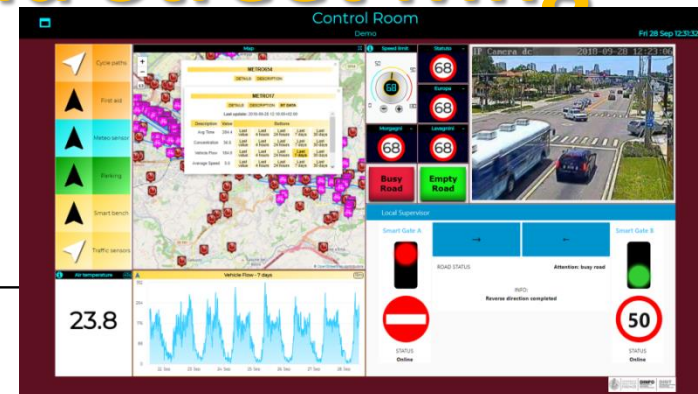
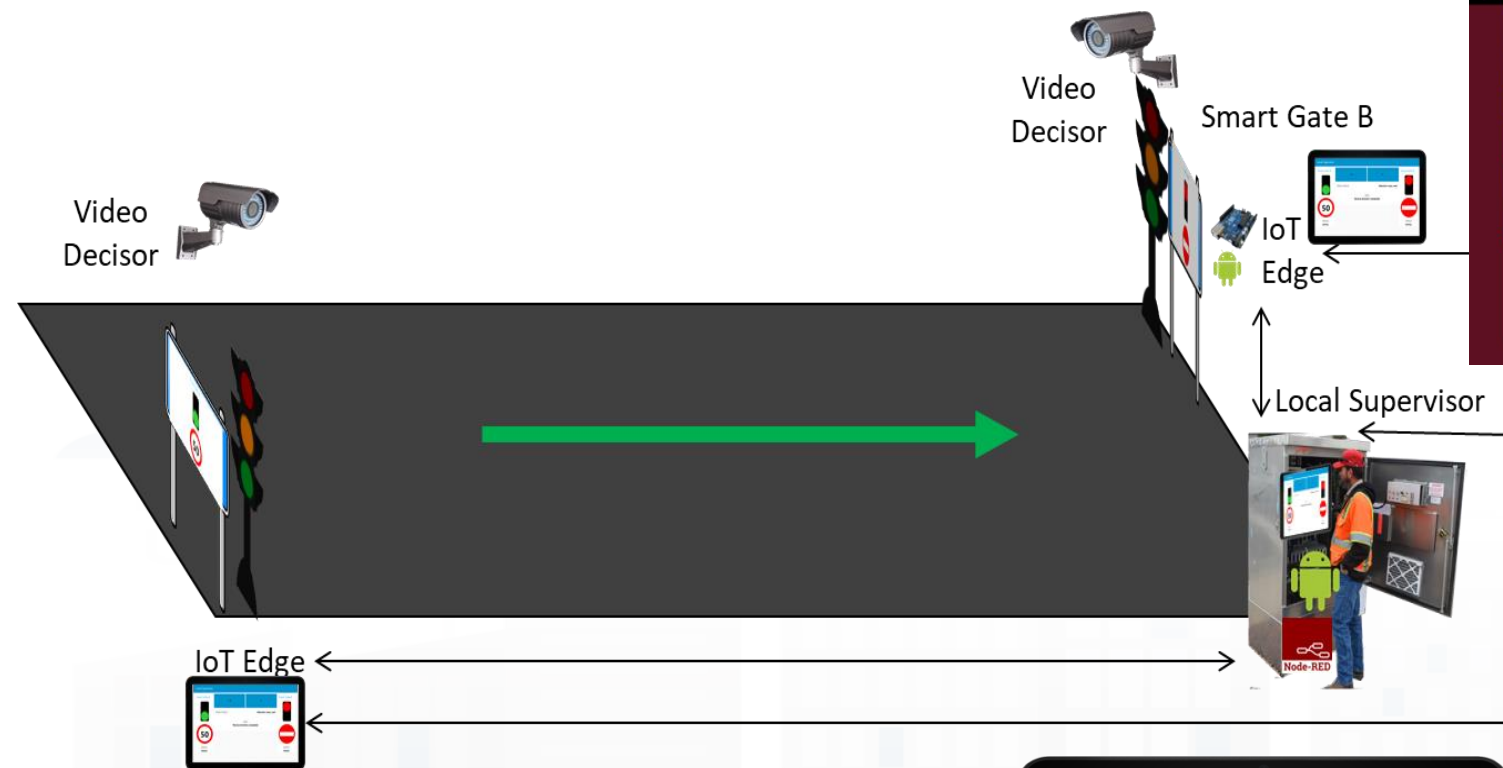


MicroServices:

- Snap4City
- Termux Snap4City specific
- etc.

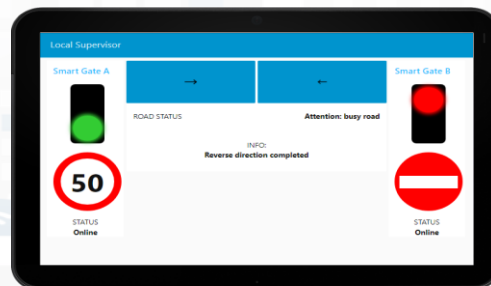


Sii-Mobility: Dynamic Signage and Street Mng

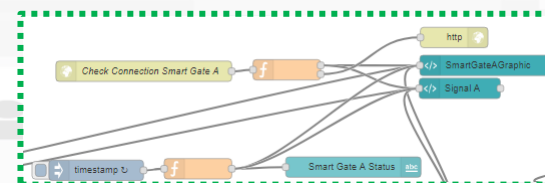
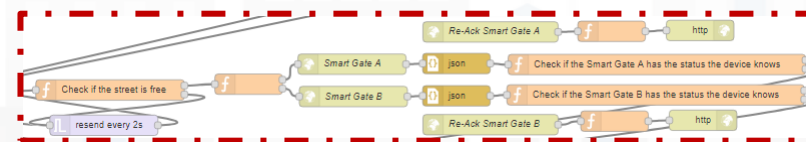
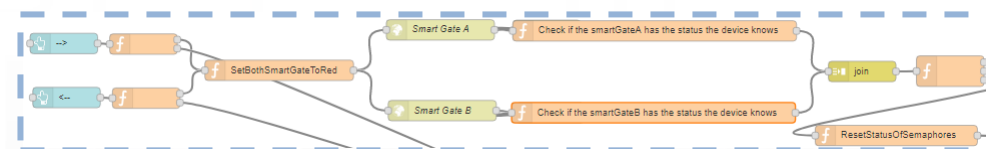


Control
Room

Local Control
Dashboard

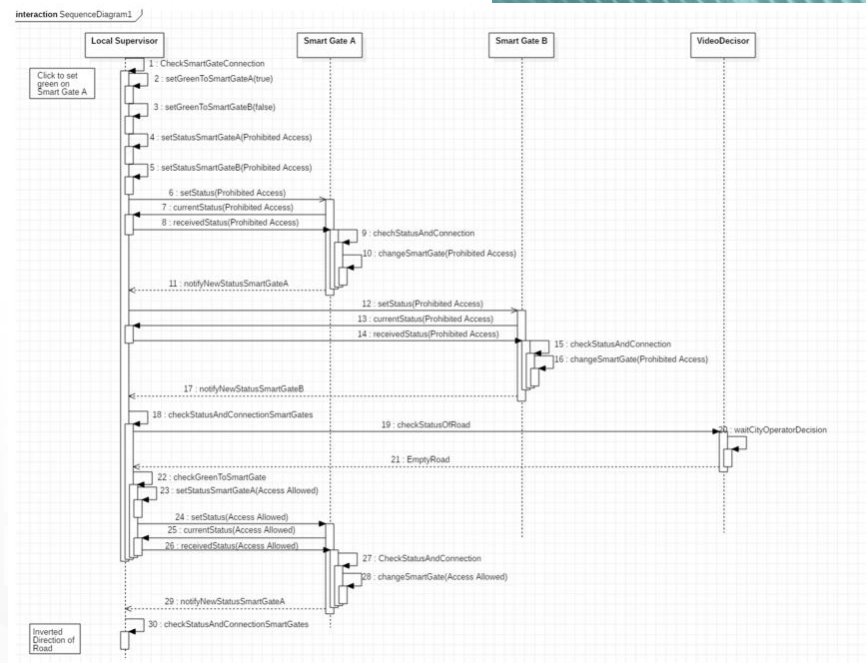


*Safe and resilient solution
managing Degradated conditions*



IOT for Mobility Infrastructure

- C. Badii, P. Bellini, A. Difino, P. Nesi, "*Sii-Mobility: an IOT/IOE architecture to enhance smart city services of mobility and transportation*", Sensors, MDPI, 2019
- <https://www.mdpi.com/1424-8220/19/1/1/pdf>



sensors

an Open Access Journal by MDPI

IMPACT
FACTOR
2.677



Academic Open Access Publishing
since 1996

IOT Tracking Devices



PaxCounter devices



- Fixed PaxCounter LoraWan
 - Based on Wi-Fi- Bluetooth
- Mobile PaxCounter LoraWan
 - Based on Wi-Fi- Bluetooth
- Fixed PaxCounter(LoraWan+Wifi out)
 - Based on Wi-Fi- Bluetooth

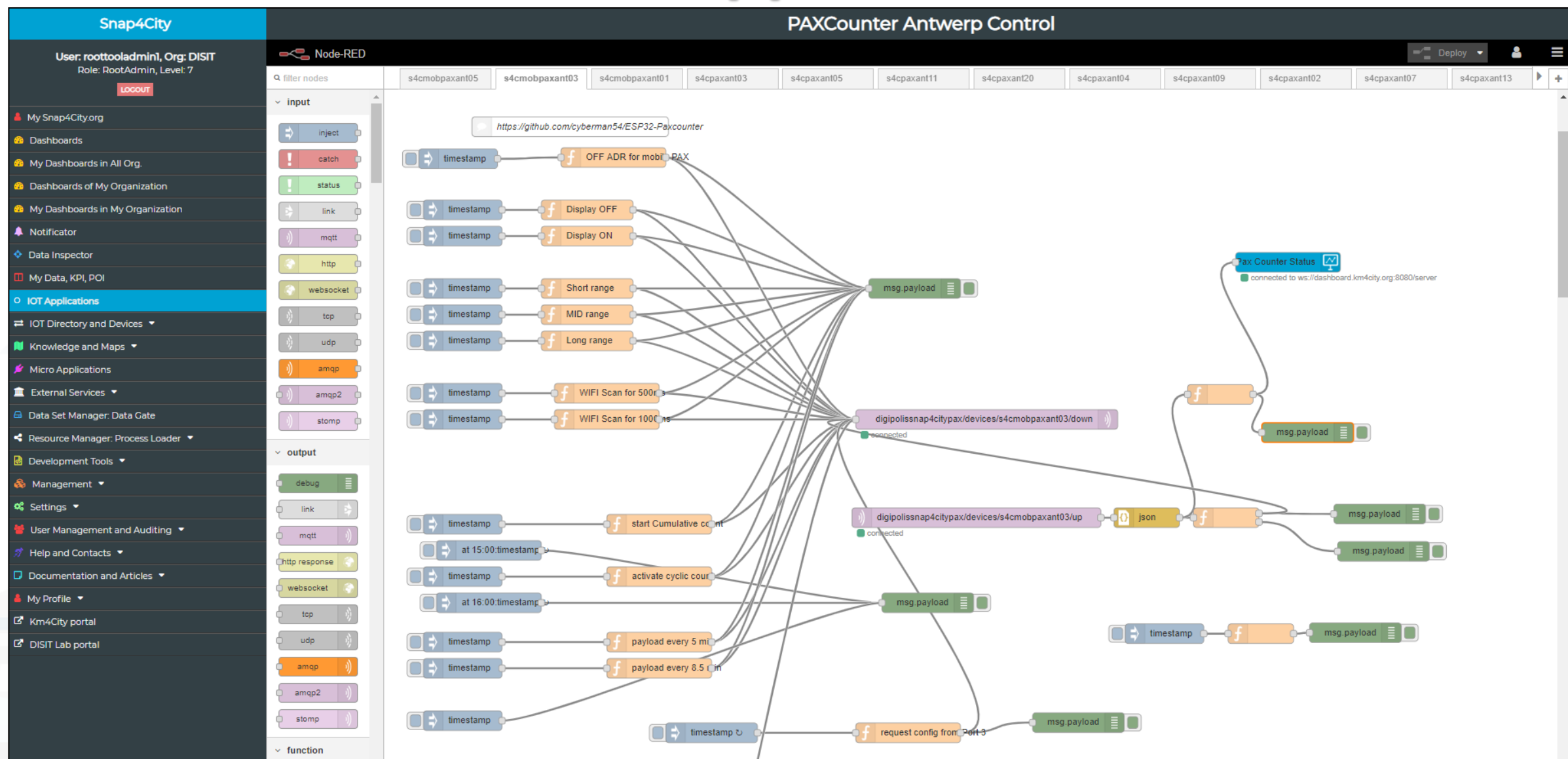
<https://www.snap4city.org/drupal/node/456>

- Mobile PAXCounter 01 in Antwerp

Tracker - Trend

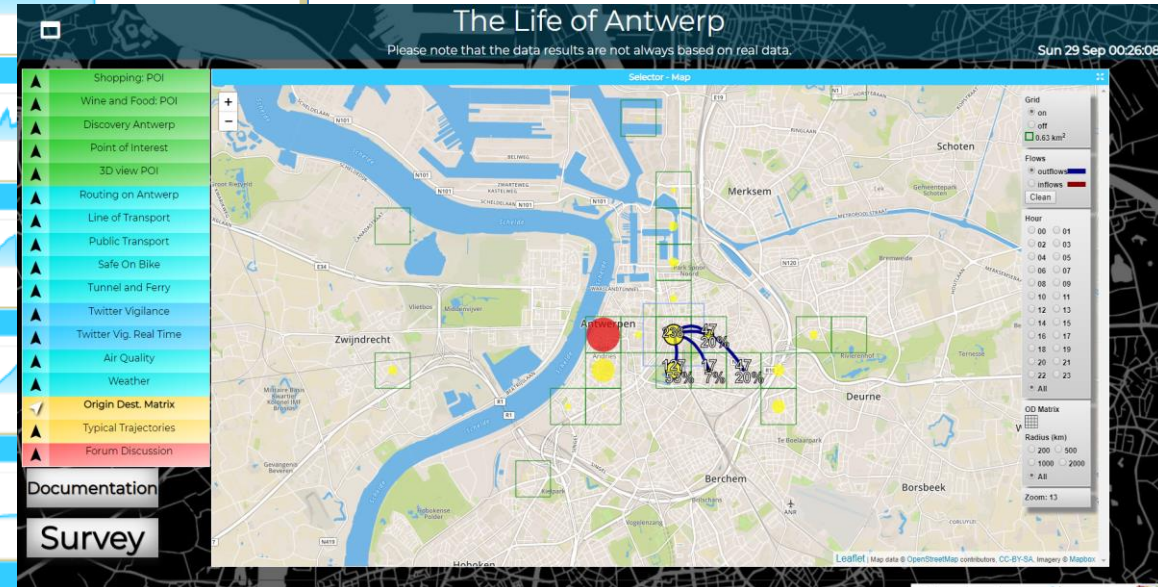
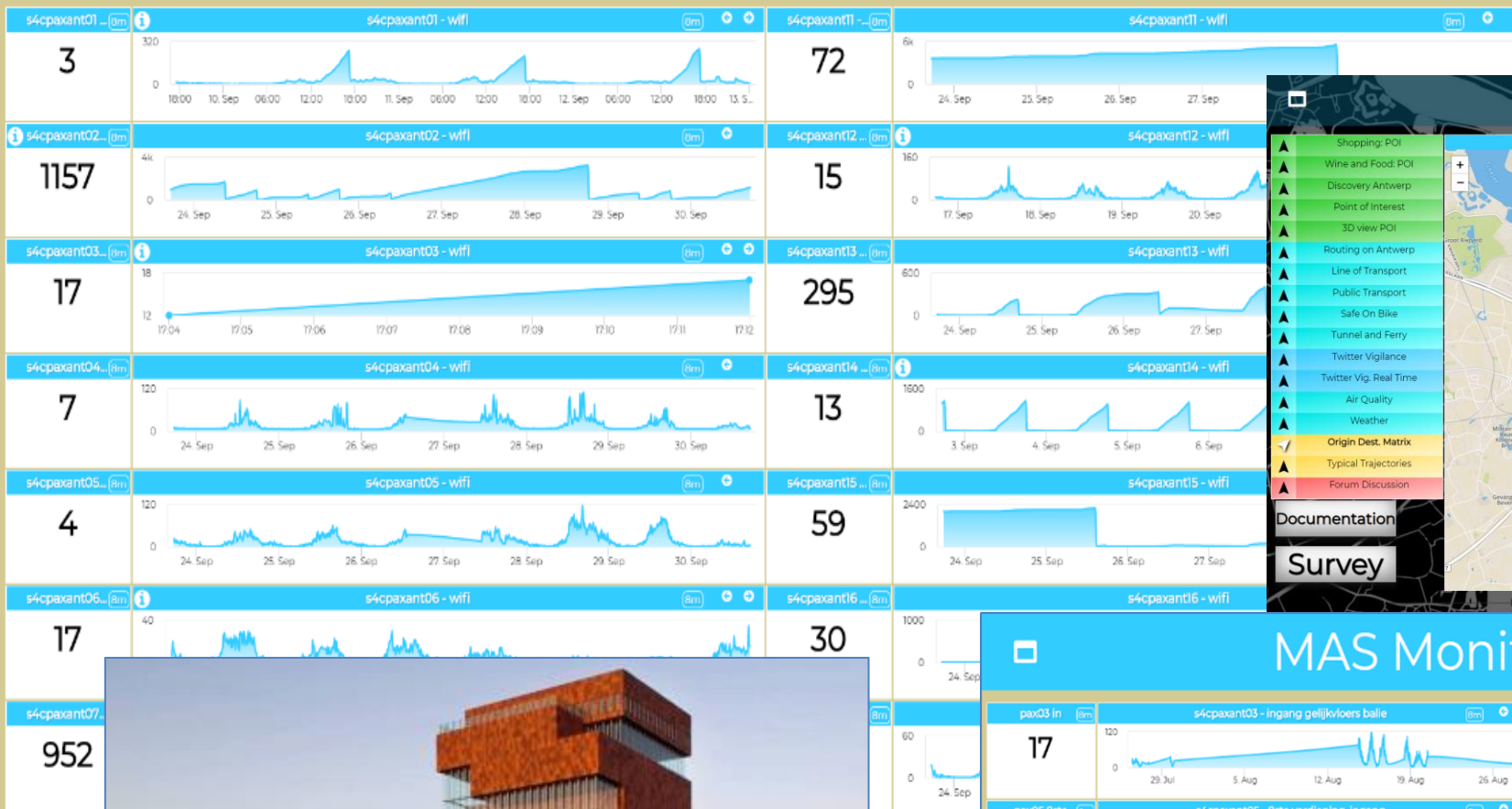
The chart displays the 'Tracker' metric over time. The y-axis represents the value, ranging from 0 to 40. The x-axis shows time from 20:00 on Sep 22 to 18:00 on Sep 23. A prominent peak is observed around 08:00 on Sep 23, reaching a value of approximately 25. Following this peak, the metric drops sharply and then fluctuates between values of 5 and 15 for the remainder of the period shown.

lot app behind



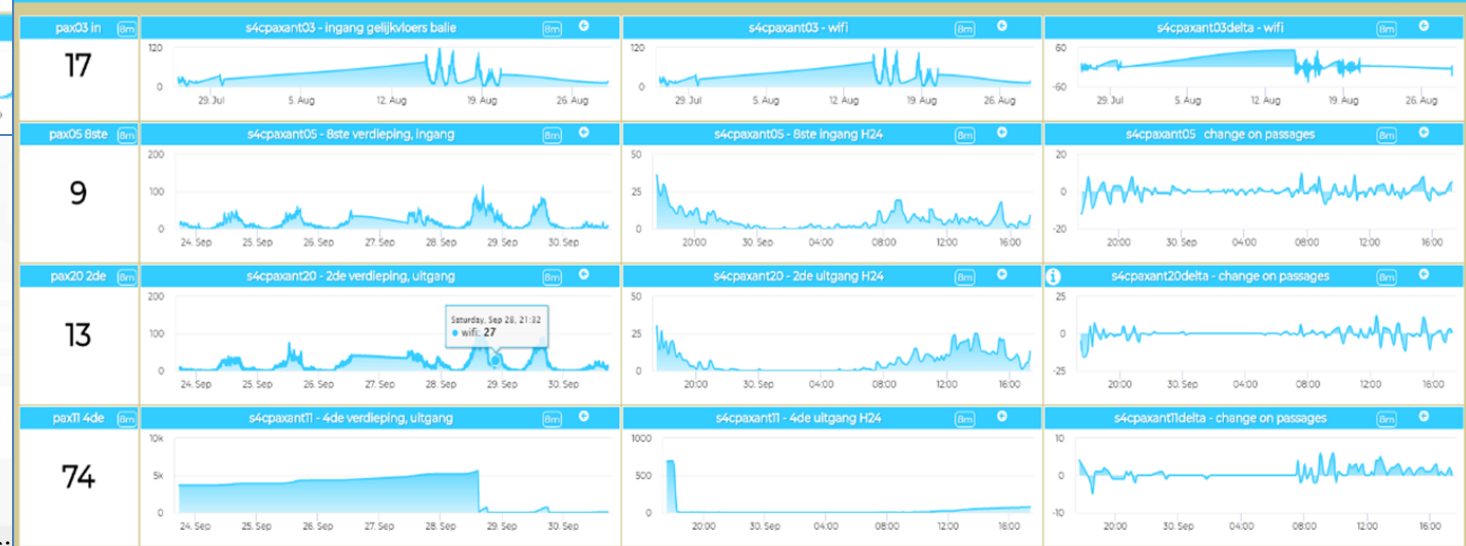
PAXCounter real time and trend

Mon 30 Sep 17:18:48

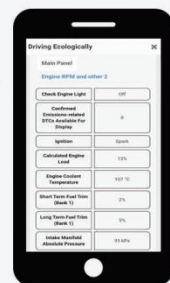



MAS Monitoring via PAXCounter

Mon 30 Sep 17:31:32

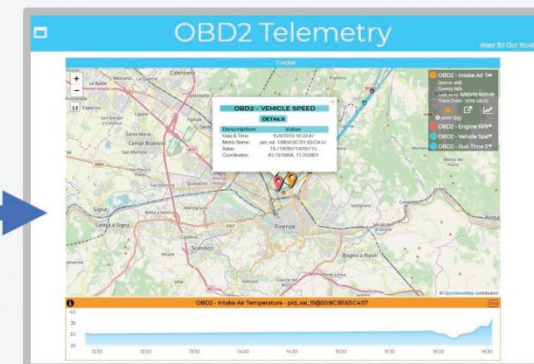


IOE – Vehicle Monitoring



My Data, KPI, POI

No.	High Level	Nature	Sub Nature	Value Name	Value Type	Data Type	Last Date	Last Value	Ownership	Username	Controls	Data	Visibility
17057177	MyKPI	TransferServiceAndRenting	SensorSite	OBD2 - Vehicle Speed	pid_13@ICD35444725267	integer	27/10/2019 15:25:00	0	private	badianoverg	100%	VALUES	DELEGATE LOGS
17057156	MyKPI	TransferServiceAndRenting	SensorSite	OBD2 - Vehicle Speed	pid_13@ICD35444725267	integer	27/10/2019 12:58:55	0	private	badihelinski	100%	VALUES	DELEGATE LOGS
17057137	MyKPI	TransferServiceAndRenting	SensorSite	OBD2 - Vehicle Speed	pid_13@ICD35444725267	integer	23/10/2019 15:49:04	126	private	badi toscana	100%	VALUES	DELEGATE LOGS
17055990	MyKPI	TransferServiceAndRenting	SensorSite	OBD2 - Vehicle Speed	pid_val_13@WBA34700028384	integer	5/10/2019 15:36:02	10,75	private	paolotto2	100%	VALUES	DELEGATE LOGS
17055958	MyKPI	TransferServiceAndRenting	SensorSite	OBD2 - Vehicle Speed	pid_13@WFOU07ACLV05816	integer	19/10/2019 19:17:31	100	public	badi toscana	100%	VALUES	DELEGATE LOGS



Driving Ecologically

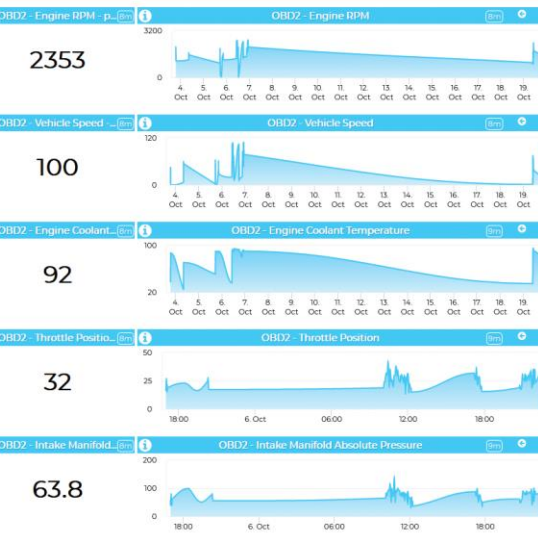
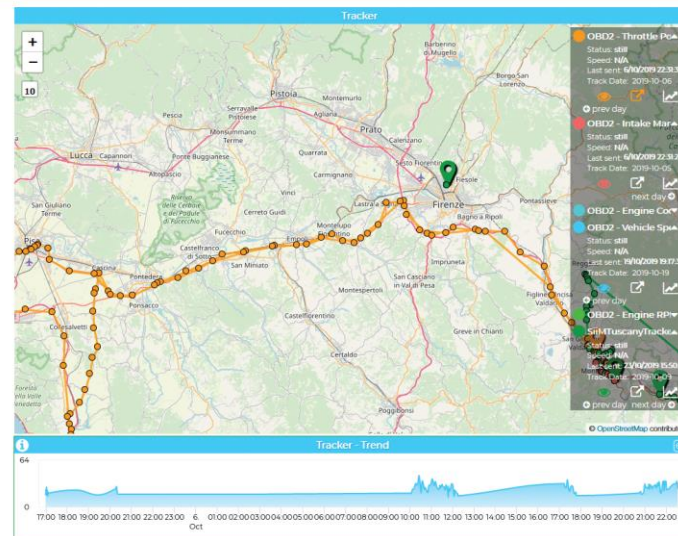
Main Panel

Engine RPM and other 2

Check Engine Light	Off
Confirmed Emissions-related DTCs Available For Display	0
Ignition	Spark
Calculated Engine Load	13%
Engine Coolant Temperature	107 °C
Short Term Fuel Trim (Bank 1)	2%
Long Term Fuel Trim (Bank 1)	5%
Intake Manifold Absolute Pressure	95 kPa

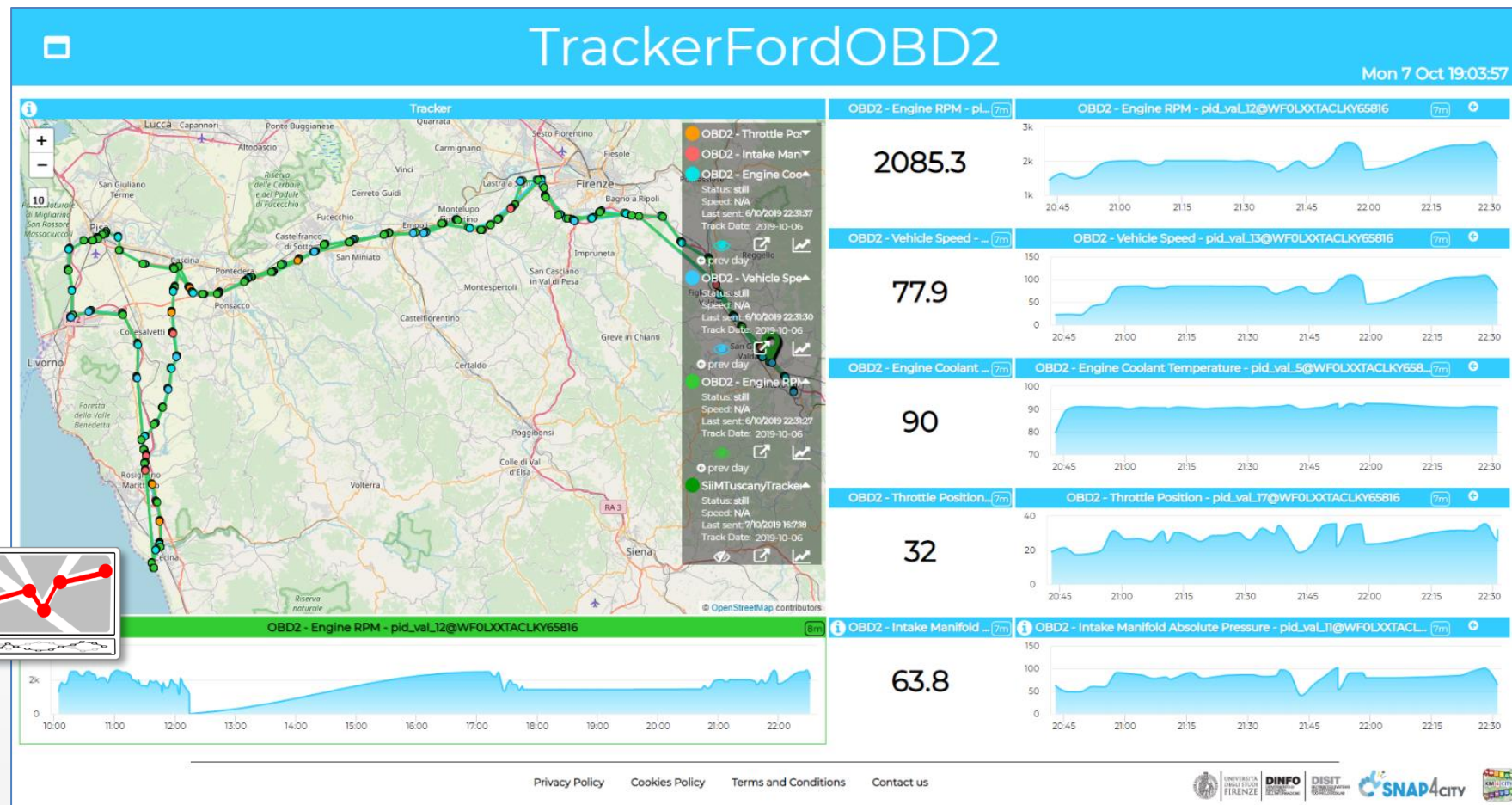
TrackerFordOBD2

Tue 29 Oct 18:34:02



MyKPI: Tracking of Devices and Mobiles

- Real Time Trajectories for
 - Mobile Phone
 - Moving IOT Devices
 - OBU, Vehicular Kits
 - Multiple tracks
 - Day by day
- Micro Application



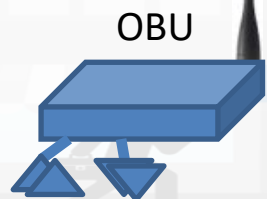
Mobile
PAX Counter



Apps



OBD2



OBU

Capabilities

- **Creating IOT Applications for:**
 - **Controlling industrial/local processes** locally and globally
 - **Exploiting IOT Edge for local IOT Applications**
 - Local smartness, limited computational capabilities, limited dashboarding
 - Resilience wrt lack of power and connectivity: autonomous
 - **Sending data on Cloud** via secure connection and for:
 - business intelligence, data analytics, machine learning
 - Global scale and local scale analytics
 - Dashboarding at global scale
 - remote control and actions on industrial processes
 - Logging of the activities

IOT Devices and IOT Edge (Self Training)

- **A large range of Devices** can be used on Snap4City:
 - Proprietary or Open HW/SW.
 - Devices of/for makers on which we provide Open source code
- **Documentation and instructions:**
 - [TC9.4 - IOT application exploiting Edge computing with Raspberry](#)
 - [TC9.7 - Connection from LoraWan Dragino/arduino to Orion broker](#)
 - [Snap4City: Arduino & ESP8266 IOT Device NGSI](#)
 - [Snap4City IOT Devices Registration](#)
 - [Snap4All IOT Button: based on ESP32, NGSI compliant secure connection](#)
 - [IDE Setup for Snap4All IOT Button, and source code](#)
 - [Registering IOT Edge: example of Raspberry Pi, total security](#)
 - [Creating: IOT Device, Raspberry Pi based, totally compliant with Snap4City](#)

TOP

IOT APPLICATIONS, THE LOGIC AND THE SMARTNESS

FROM CITY DASHBOARD APPLICATIONS

DATA GATHERING AND CITY DATA KNOWLEDGE MANAGEMENT

FORGING & MANAGING OPEN AND FLEXIBLE WEB AND MOBILE APPS

IOT/IOE DEVICES AND NETWORKS

IOT APPLICATIONS, THE LOGIC AND THE SMARTNESS

SMART CITY API, MICROSERVICES, SNAP4CITY API

SNAP4CITY LIVING LAB FOR COLLABORATIVE WORK

SNAP4CITY FOR BEGINNERS

SNAP4CITY ARCHITECTURE AND ECOSYSTEM. OPEN TO DEVELOPERS AND STAKEHOLDERS

DATA ANALYTICS, BUSINESS INTELLIGENCE, WHAT-IF ANALYSIS, SIMULATION

DECISION SUPPORT SYSTEM AND CITY RESILIENCE

HOW TO ADOPT SNAP4CITY, AND OUR ROADMAP

SNAP4CITY AND KM4CITY PROJECTS

SNAP4CITY THE VIEW OF THE ADMINISTRATORS

TWITTER VIGILANCE: SOCIAL MEDIA ANALYSIS

Dashboard with intelligence App

Dashboards with IOT Applications for enforcing smart and intelligence into them

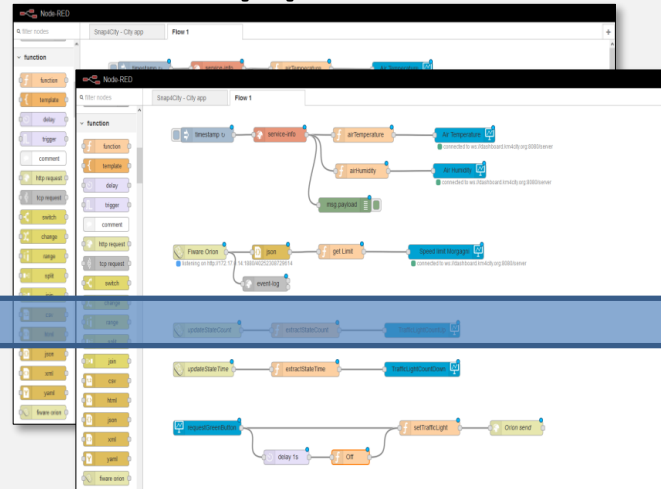
Dashboard-IOT App

IOT and City data World



My IOT Devices

IOT Applications



Dashboards

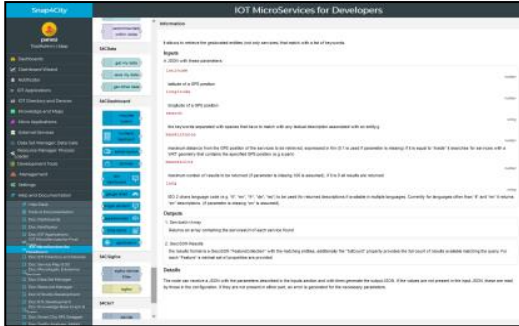


Applications

IOT Applications Development

IOT Discovering

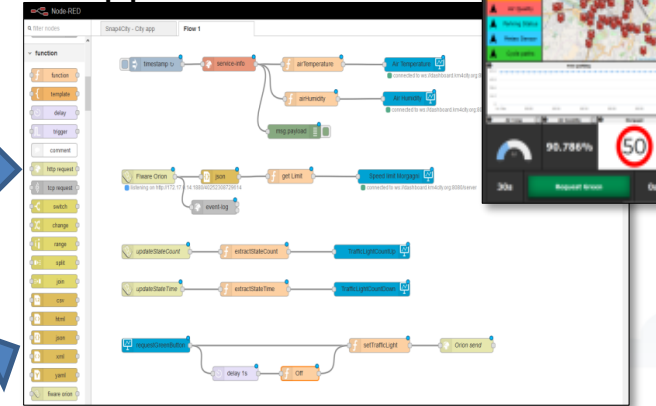
MicroServices collections



My IOT Applications



IOT App. Editor



Generating IOT App
With Dashboard



Sharing/saving
IOT App

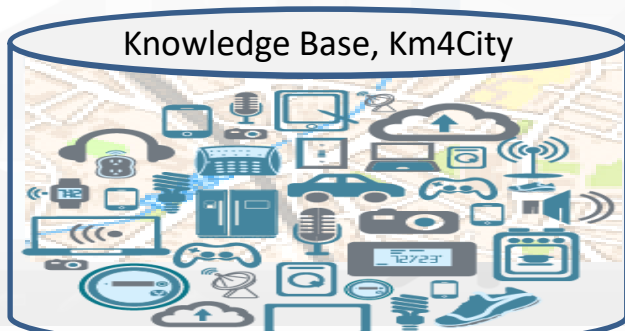


Resource Manager

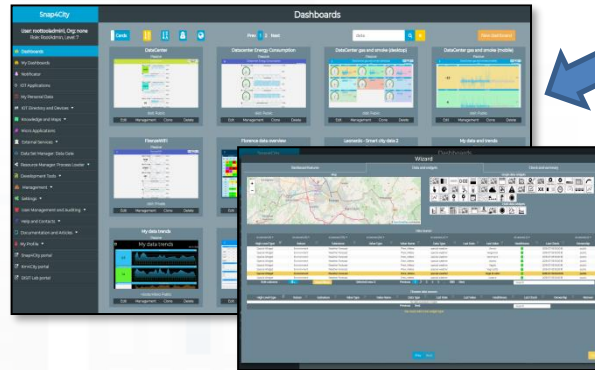


ServiceMap Discovery

Knowledge Base, Km4City



Dashboard Collection,
Editor and Wizard



User: roottooladmin1, Org: DISIT
Role: RootAdmin, Level: 7



Prev 1 2 3 ... 9 Next

Filter



Create new

- Dashboards
- My Dashboards
- Notificator
- IOT Applications**
- My Personal Data
- IOT Directory and Devices
- Knowledge and Maps
- Micro Applications
- External Services
- Data Set Manager: Data Gate
- Resource Manager: Process Loader
- Development Tools
- Management
- Settings
- User Management and Auditing
- Help and Contacts
- Documentation and Articles
- My Profile
- Snap4City portal
- Km4City portal
- DISIT Lab portal

2018-09-14T04:44

IOT Edge App

owner: badii

Management

2018-09-21T03:19

IOT Edge App

owner: panesi

Management

2018-10-19T16:07

IOT Edge App

owner: pb3

Management

2018-10-19T17:17

IOT Edge App

owner: pb3

Management

2018-10-22T11:57

IOT Edge App

owner: semolarudy

Management

application

IOT Application

owner: tester5

Management

Bib APP

IOT Application

owner: semolarudy

Management

ChargingStations

IOT Application

owner: comunedashres

Management

Deprecated - SiiMobilityControlRoom

IOT Application

owner: badii

Management

SamsungGalaxyS4BarCode

IOT Edge App

owner: badii

Management

esercitazione

IOT Application

owner: tester2

Management

lot-App

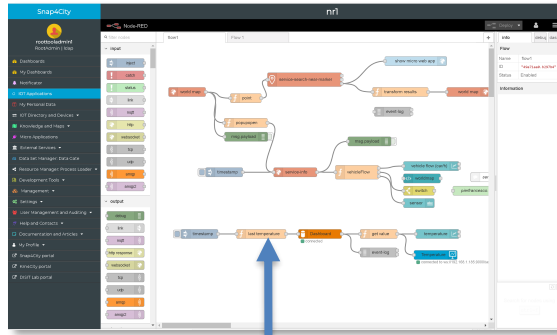
IOT Application

owner: tester14

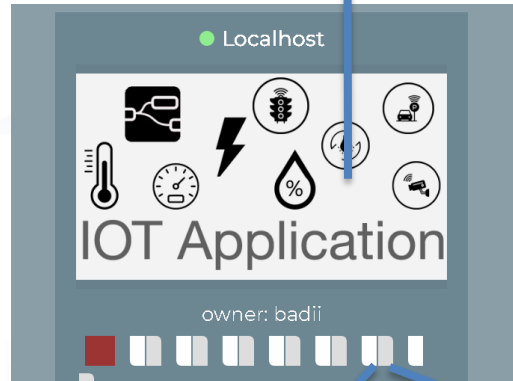
Management

IOT Applications

- Basic / Advanced
- On IOT Edge Raspberry
- On IOT Edge Android
- On IOT Edge Win/Linux

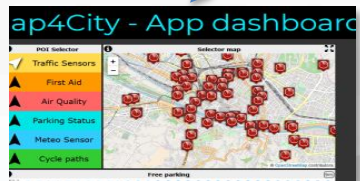


EDIT IOT APP



VIEW

EDIT



Ownership of the IOT App

Click to open the Node-RED IOT App dashboard



IOT App title

Click the icon to edit the IOT App

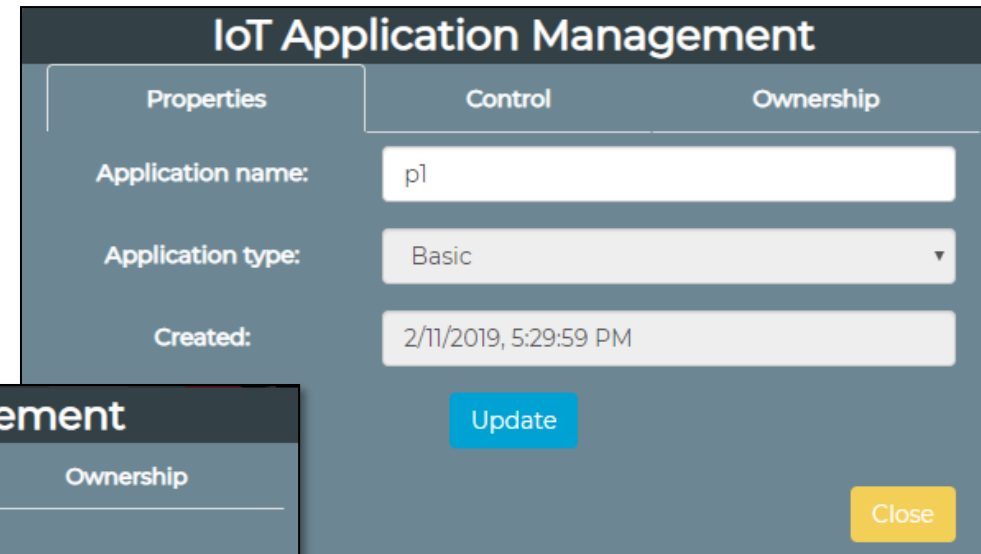
Click to edit IOT App properties

Click to view the Snap4City Dashboard

Click to edit the Snap4City Dashboard

IOT Application Management

- **Properties**
 - Name, Type, Creation date
- **Control**
 - Restart
 - Delete
- **Change of ownership**
 - Toward another Snap4City User



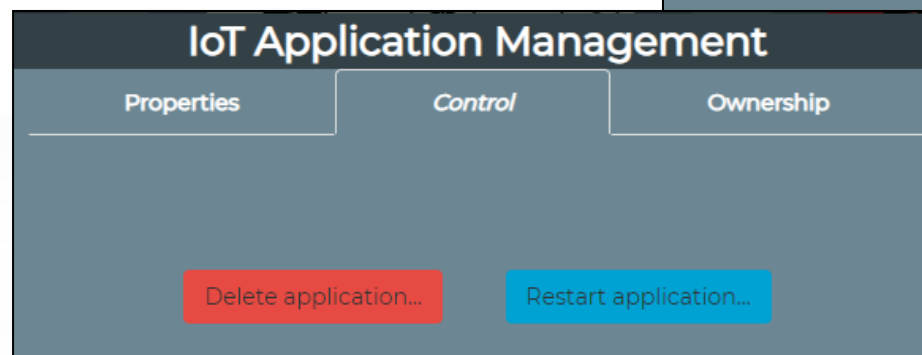
IoT Application Management

Properties | Control | Ownership

Application name:

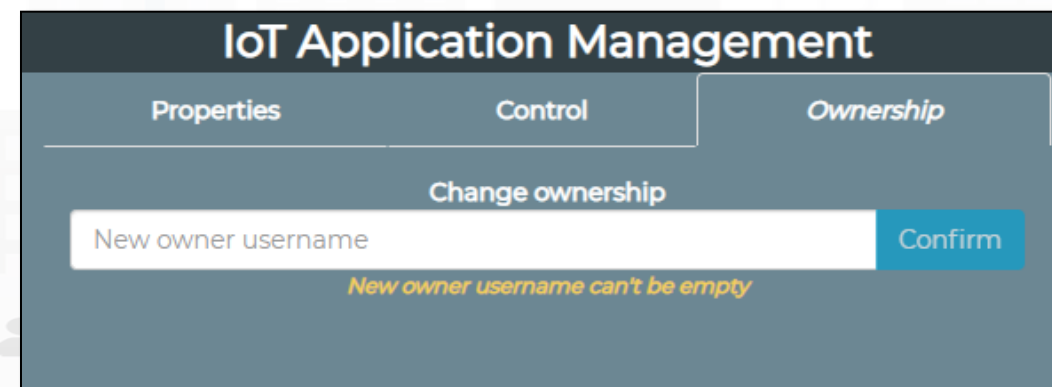
Application type:

Created:



IoT Application Management

Properties | **Control** | Ownership



IoT Application Management

Properties | Control | **Ownership**

Change ownership

New owner username

New owner username can't be empty



rootooladmin1
RootAdmin | Idap

- Dashboards
- My Dashboards
- Notificator
- IOT Applications
- My Personal Data
- IOT Directory and Devices
- Knowledge and Maps
- Micro Applications
- External Services
- Data Set Manager: Data Gate
- Resource Manager: Process Loader
- Development Tools
- Management
- Settings
- User Management and Auditing
- Help and Contacts
- Documentation and Articles
- My Profile
- Snap4City portal
- Km4City portal
- DISIT Lab portal


Node-RED

filter nodes

flow1

Flow 1

Deploy

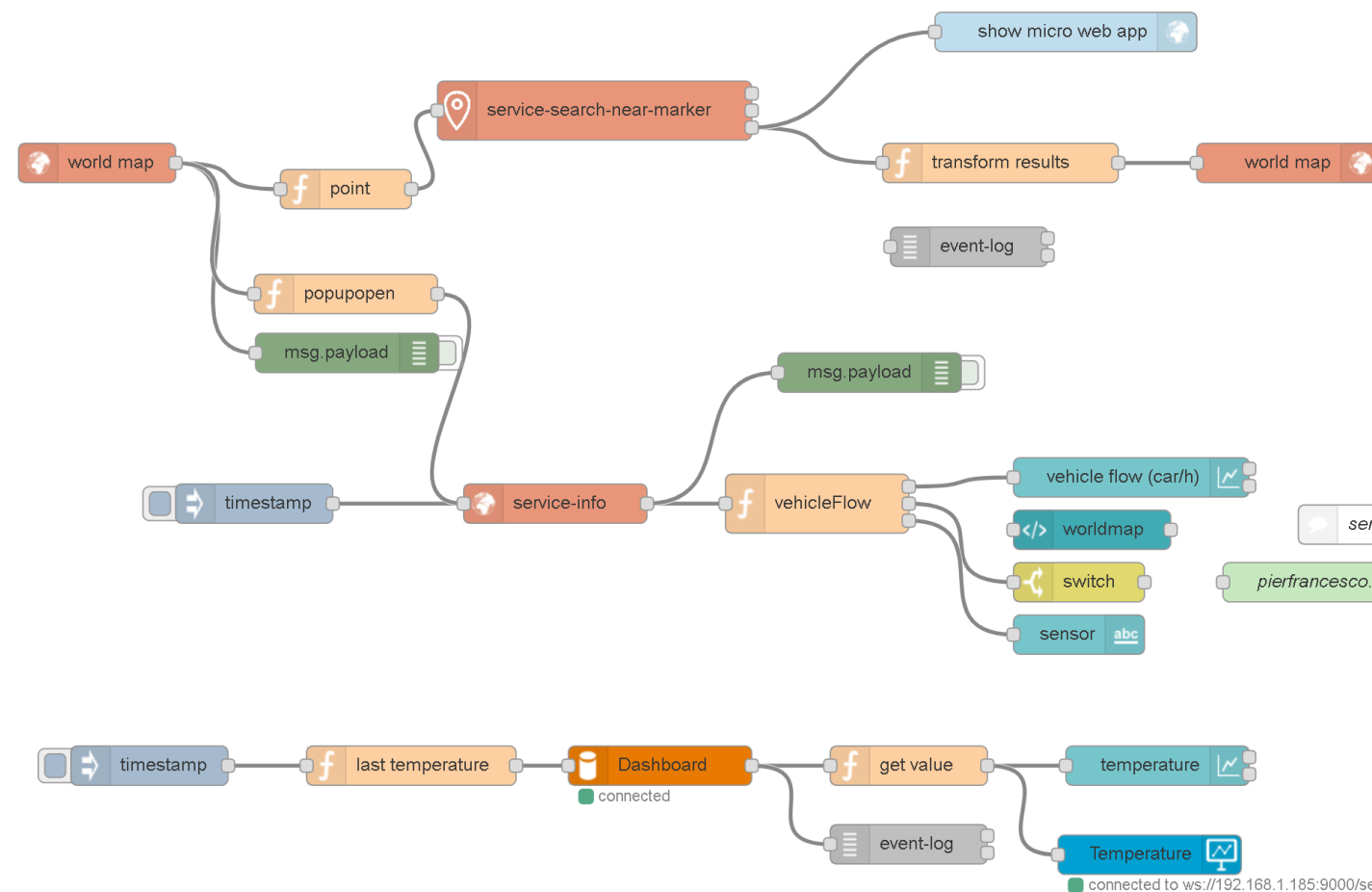


input

- inject
- catch
- status
- link
- mqtt
- http
- websocket
- tcp
- udp
- amqp
- amqp2

output

- debug
- link
- mqtt
- http response
- websocket
- tcp
- udp
- amqp
- amqp2



Flow

Name	flow1
ID	"49a71aa0.b297b4"
Status	Enabled

Information

Search for nodes using

ctrl-f

roottooladmin1
RootAdmin | ldap

- Dashboards
- My Dashboards
- Notifier
- IOT Applications
- My Personal Data
- IOT Directory and Devices
- Knowledge and Maps
- Micro Applications
- External Services
- Data Set Manager: Data Gate
- Resource Manager: Process Loader
- Development Tools
- Management
- Settings
- User Management and Auditing
- Help and Contacts
- Documentation and Articles
- My Profile
- Snap4City portal
- Km4City portal
- DISIT Lab portal

Node-RED

filter nodes

input

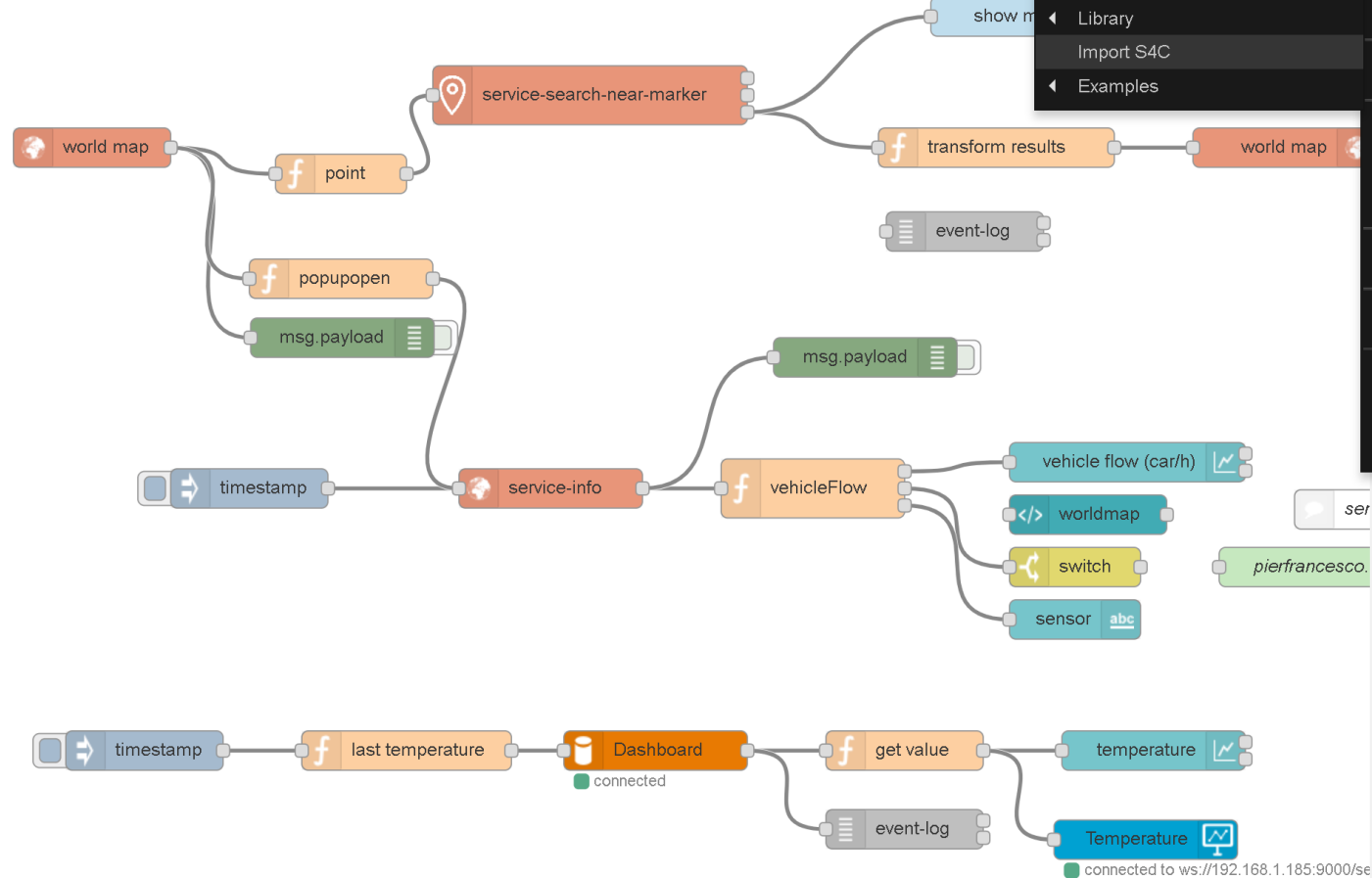
- inject
- catch
- status
- link
- mqtt
- http
- websocket
- tcp
- udp
- amqp
- amqp2

output

- debug
- link
- mqtt
- http response
- websocket
- tcp
- udp
- amqp
- amqp2

flow1

Flow 1



Deploy



View

Import

Export

Search flows

Configuration nodes

Flows

Subflows

Manage palette

Settings

Keyboard shortcuts

Node-RED website

v0.17.5

click and drag
on a node port to
move all of the
attached wires or just

IOT Application Editor: NODE-RED

- In the IOT Application of Snap4City, it is possible to:
 - Create multiple concurrent Flows for each IOT Application
 - Execute flow that process data as: Event Driven, Batch (periodic or not)
 - Load other libraries of MicroServices/Nodes/Blocks
 - The loading is allowed only for Administrators for security reasons
 - Save/load, share, Flows, and applications with other users via the Resource Manager or with JS Foundation
 - Ask a limited number of IOT Applications.
 - The Limit may depend on the organization or on personal authorization
 - ..



Load an application

aaa

Import s4c

Public flow: RecommendationsForYou2
Public flow: SuggestionsForYou
Public flow: TC2.7 (b) - IOT protocol Telemetry
Public flow: TC2.7 (a) - IOT protocol Telemetry
Public flow: TC2.5 - IOT application; IOT Discovery of sen
Public flow: TC9.2 (JSON) - Managing heterogeneous
Public flow: TC9.2 (XML) - Managing heterogeneous
Public flow: TC9.2 (RDF) - Managing heterogeneous
Public flow: TC9.2 (HTML) - Managing heterogeneous
Public flow: TC9.2 (CSV) - Managing heterogeneous

```
[{"id":"99d0ceb6.66a7f","type":"json","z":"18bbf2b5.57d68d","name":"","pretty":false,"x":343.00002288818,"y":110.00000953674,"wires":[["a65d77fc.50fee8"]]}, {"id":"3d04d6a4.80e6ea","type":"inject","z":"18bbf2b5.57d68d","name":"","topic":"","payload":{"contacts":[{"contact":
```

Import to

- Clipboard
- Library
- Import S4C**
- Examples

Deploy

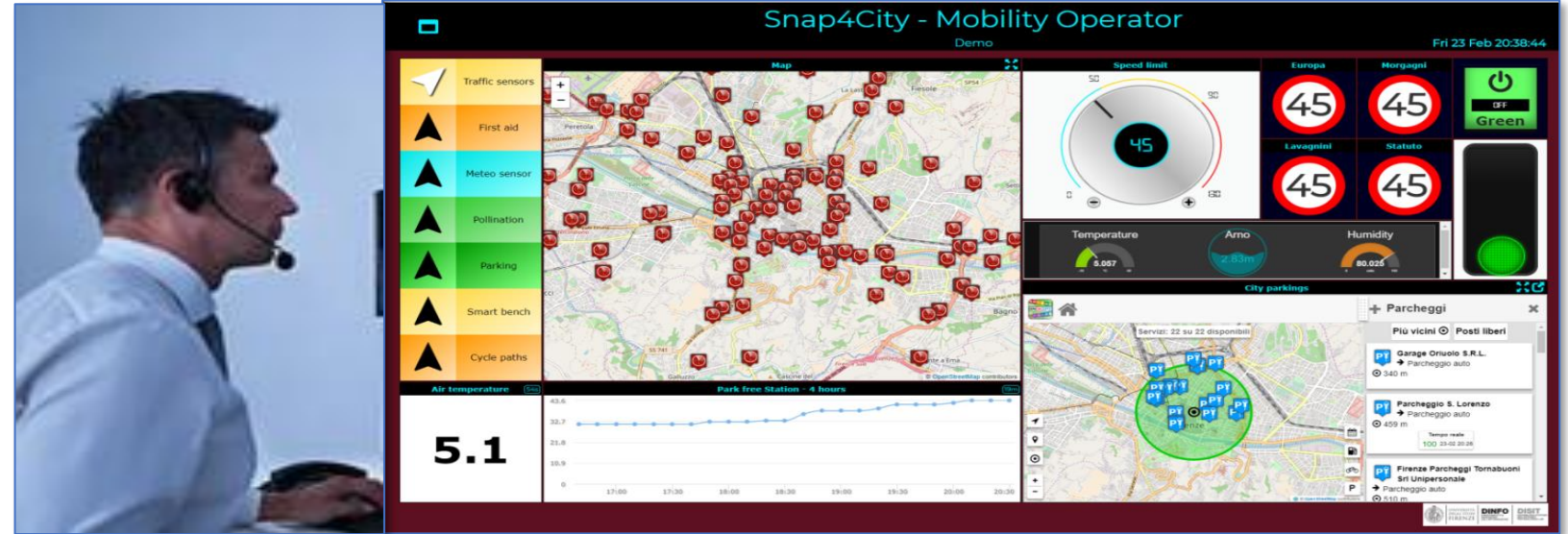
- View
- Import**
- Export
- Search flows
- Configuration nodes
- Flows
- Subflows
- Manage palette
- Settings
- Keyboard shortcuts
- Node-RED website

msg.payload

Control Room Operator

Would like to:

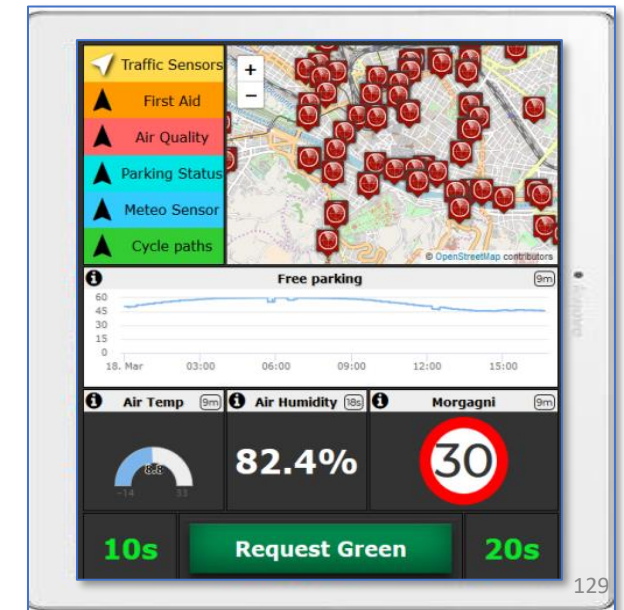
- **Monitor** traffic flow, Environment, Car parking, Cycling, First aid, temp., ..
- **Act and** monitor Dynamic Plates
- **Act and** monitor red lights



Driver, Policeman

Would like to:

- Monitor traffic, Parking, env., speed limit, ...
- **Act and** monitor red lights



Dashboards with city data and your data/actuators

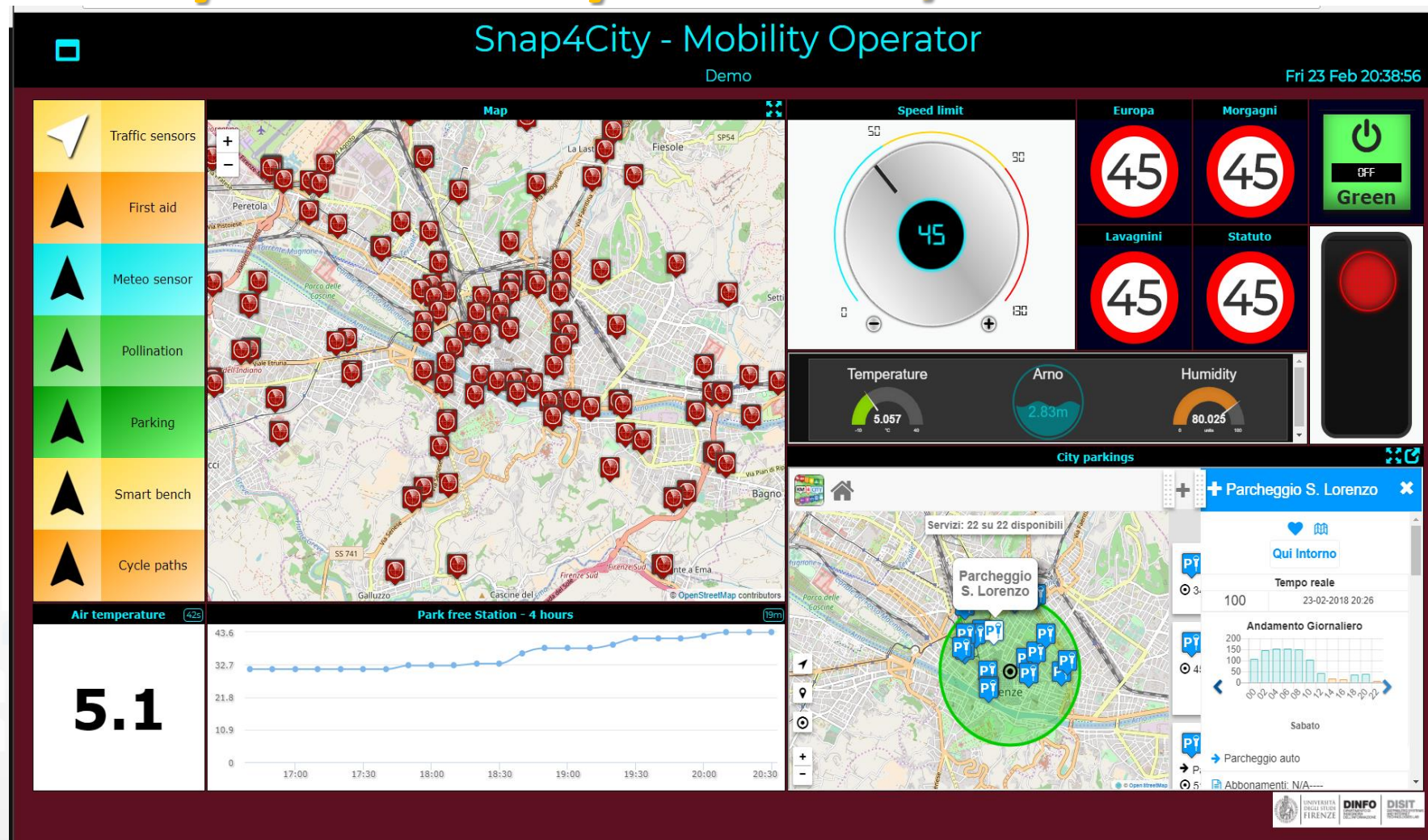
Sensors:

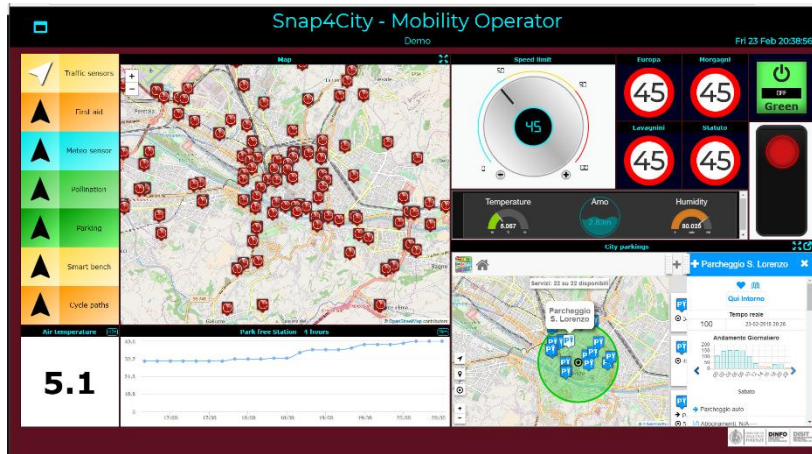
- Values
- Status

Actuators:

- Buttons
- Dimers
- Etc.

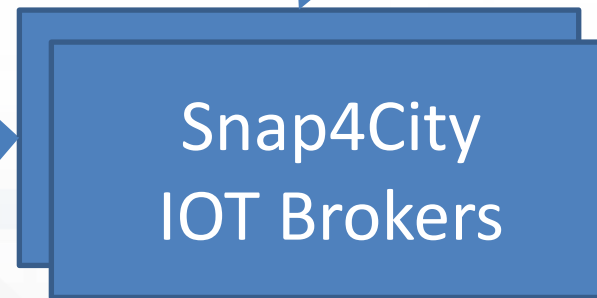
Virtual Sensors and Actuators





Dashboard vs IOT Devices

Dashboards also provide rendering for actuator-sensor values



Managing Public and Private IOT/IOE Devices



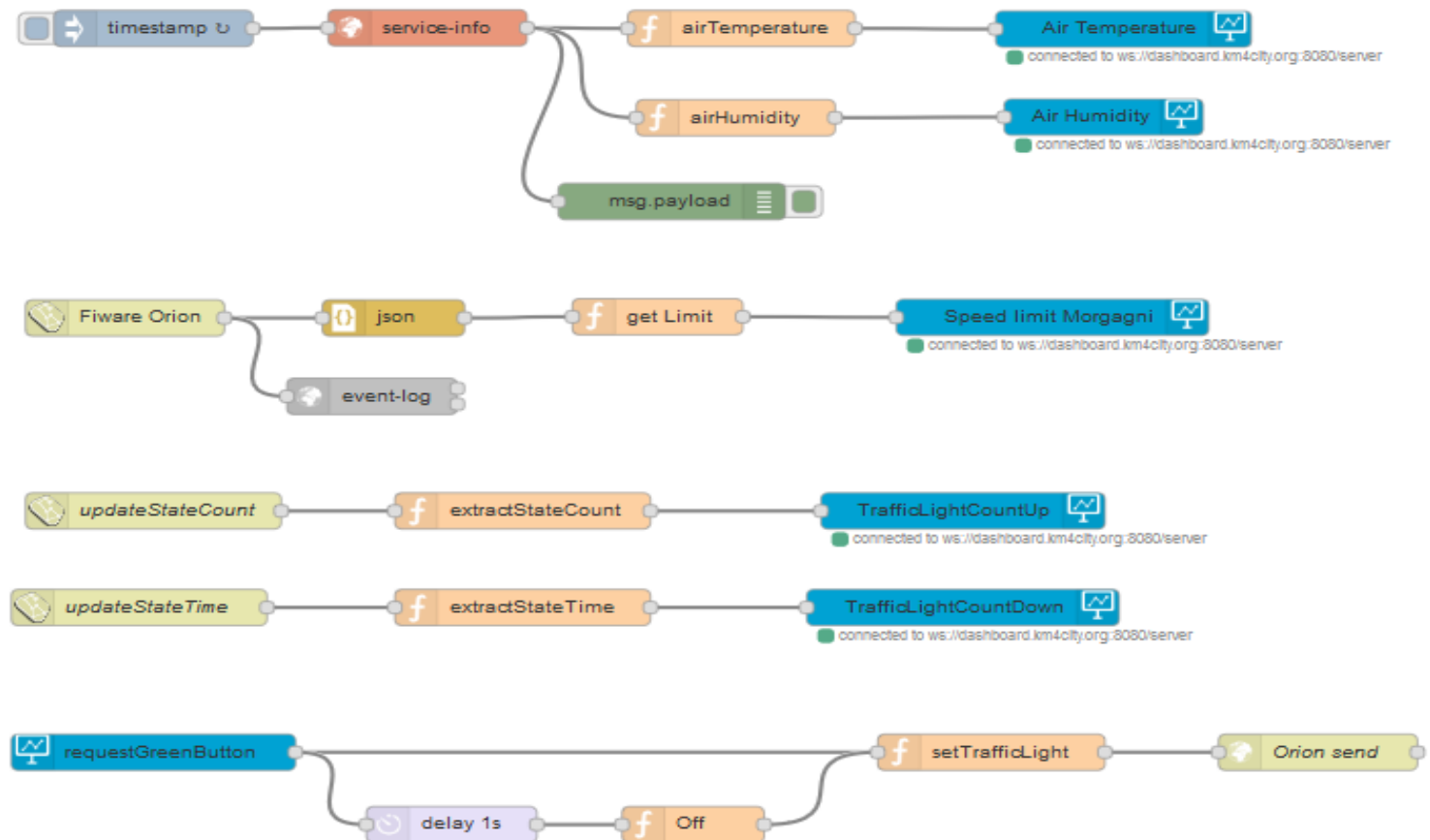
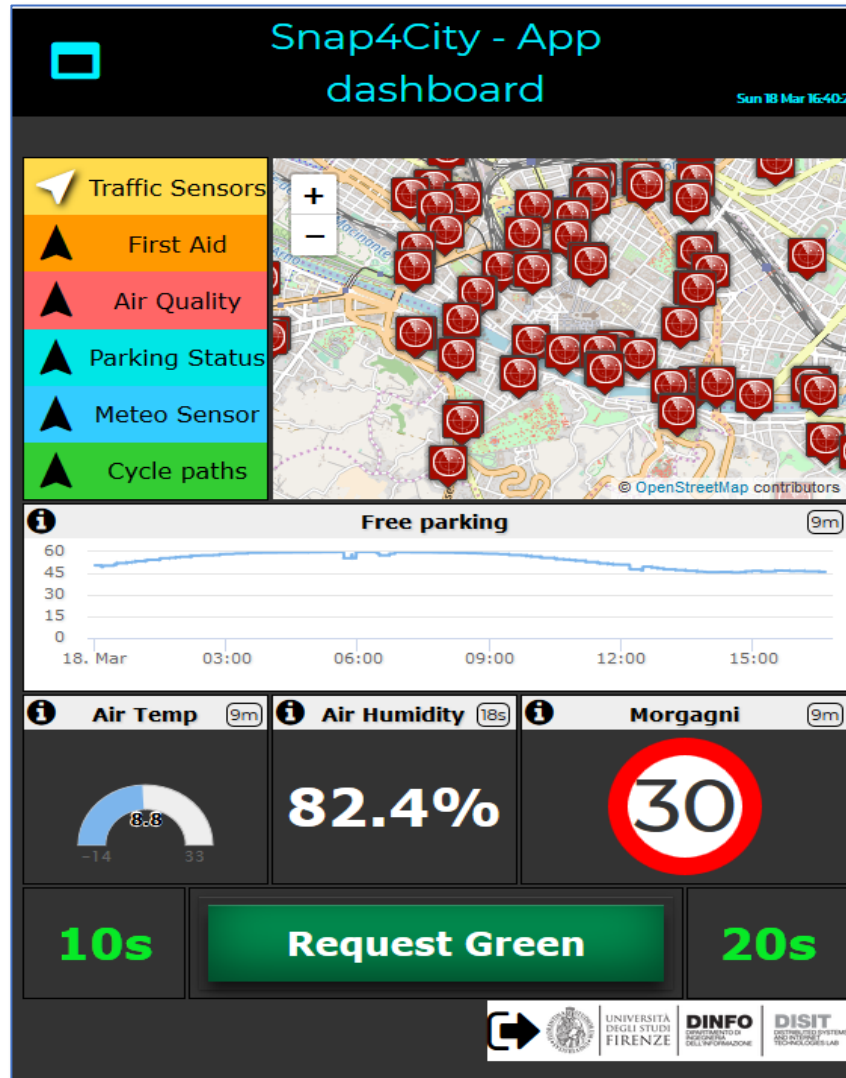
Towards any IOT Device and/or Dashboard

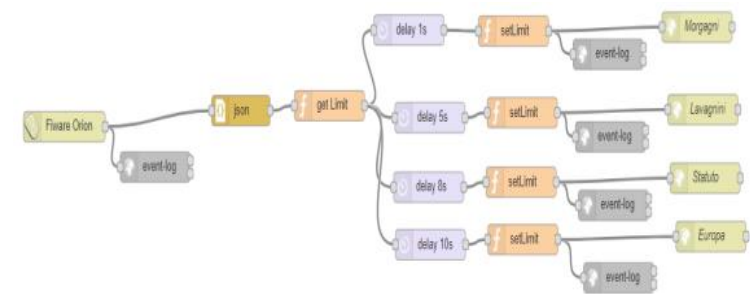
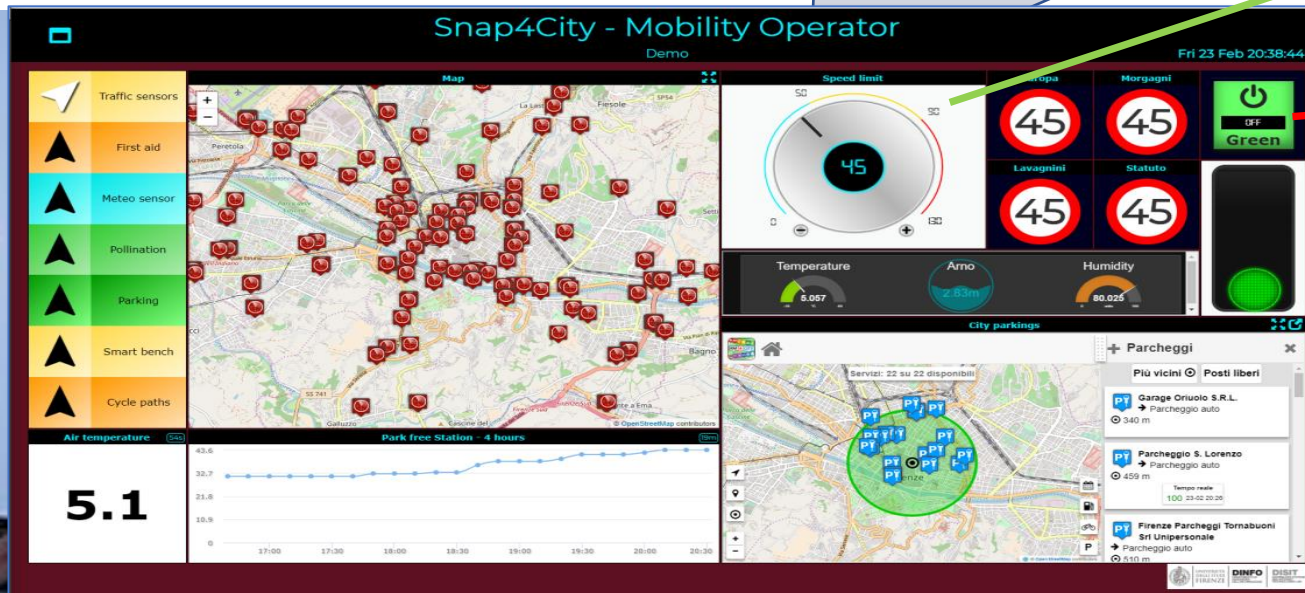
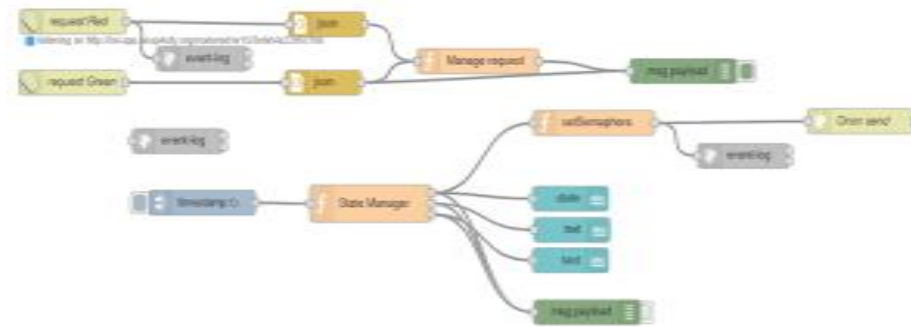
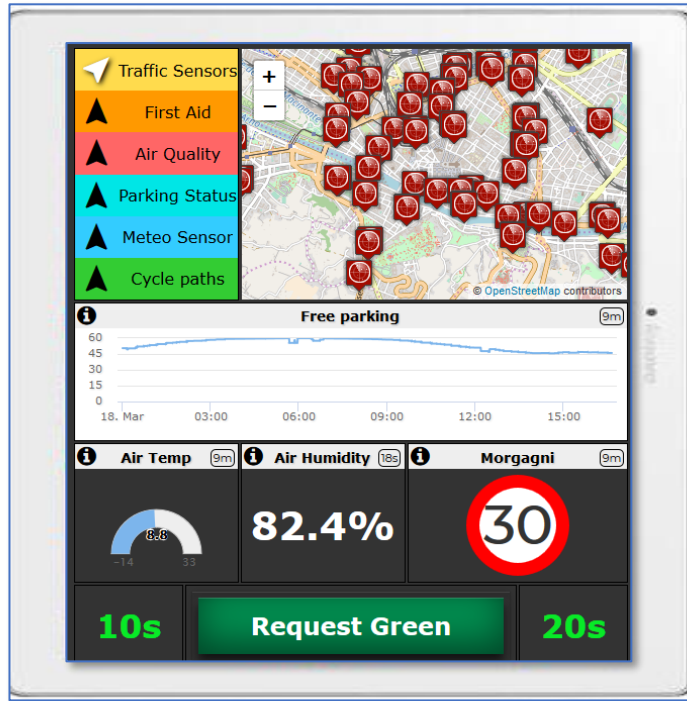
Actuator device on Dashboard are regarded as Virtual Sensors

From any IOT Device and/or Dashboard

Sensors/
Actuators

IOT Application with City Dashboard simple development



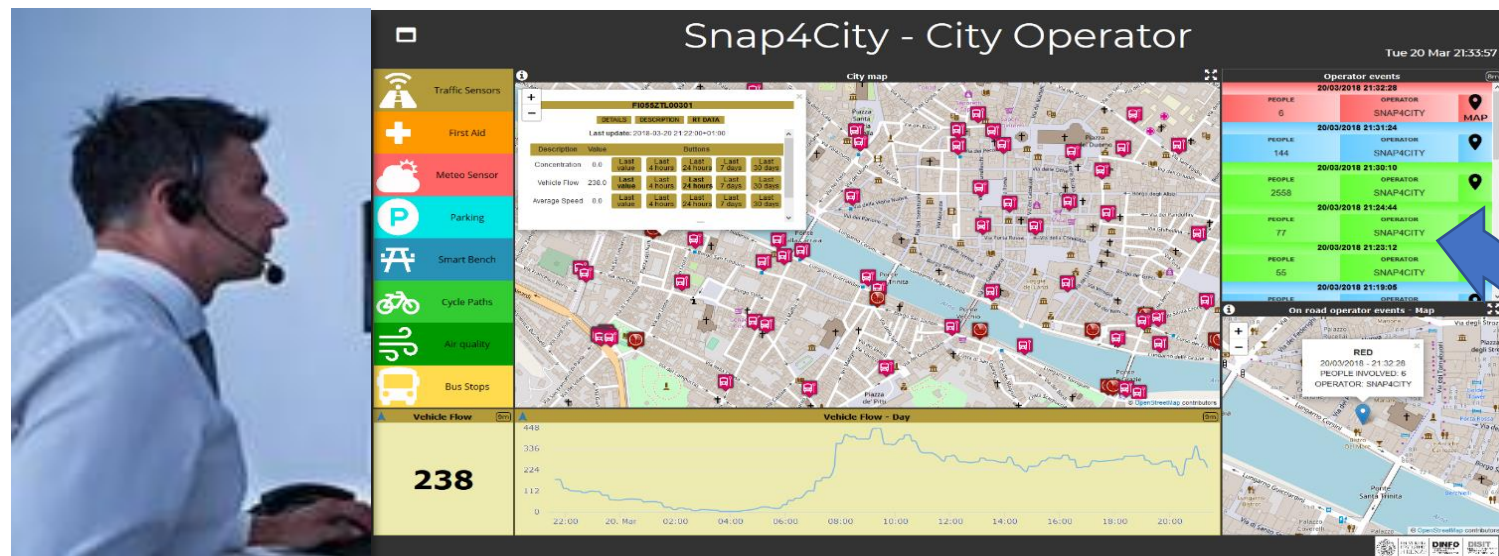


Reporting Critical Events

Control Room Operator

Would like to:

- **Monitor** events vs services in the city and receive critical event notifications from on the road operators.
- **Assess contextual condition**, services status



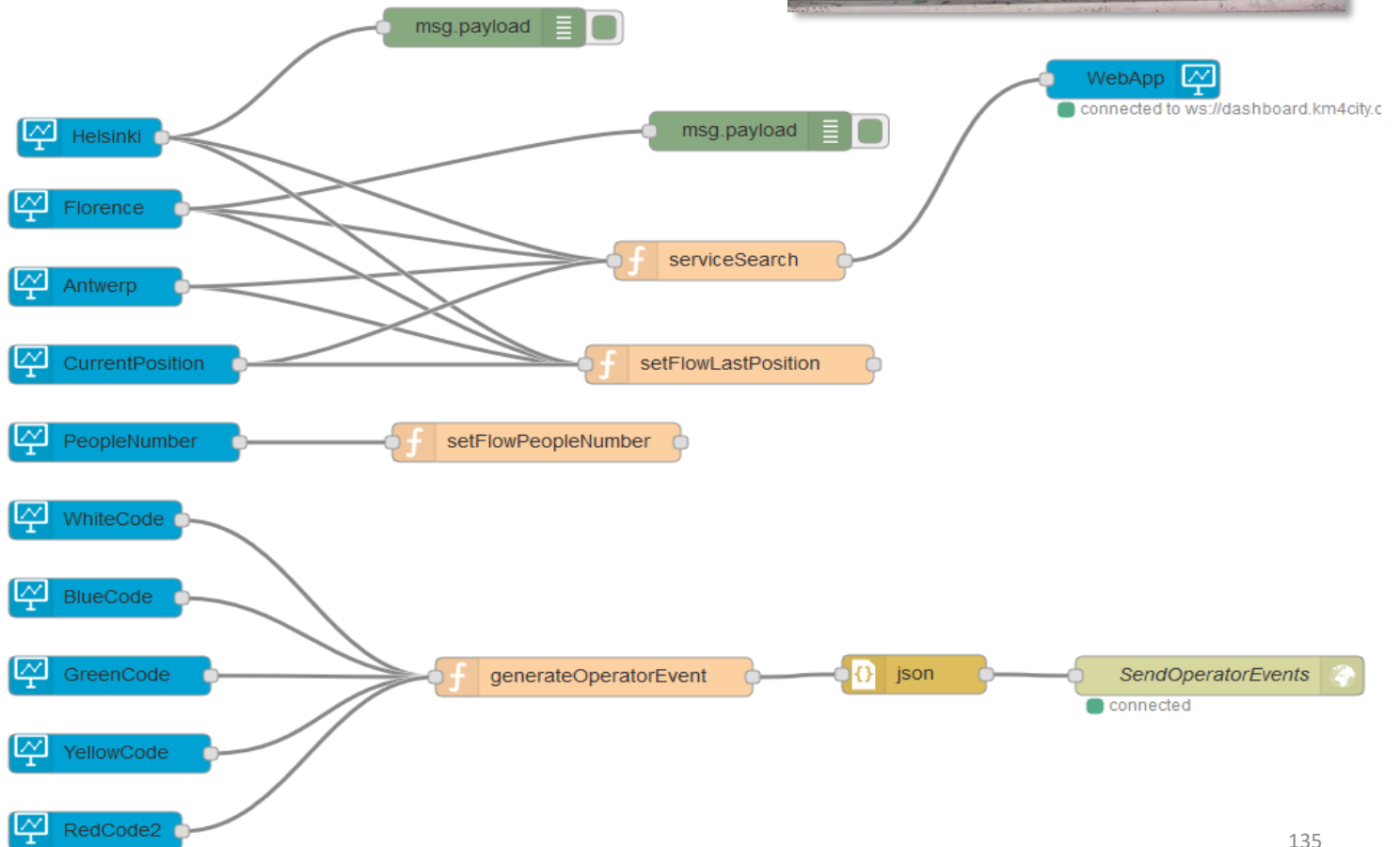
On the road operator

Would like to:


- Monitor traffic, Parking, env., speed limit, services,
- **Send critical event notifications via coded description**



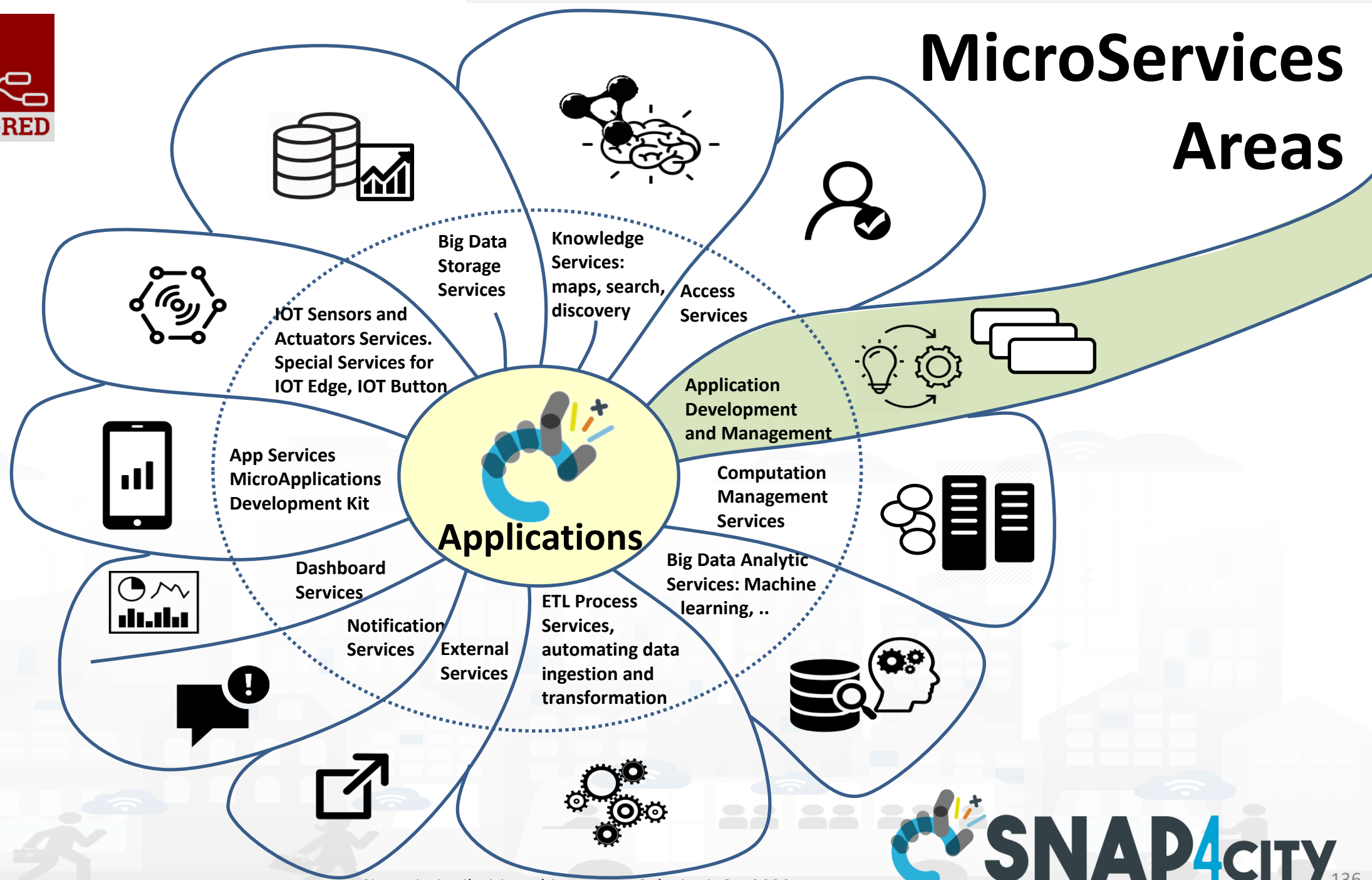
IOT Application with City Dash simpler development



- > input
- > output
- > function
- > social
- > storage
- > analysis
- > advanced
- > Iwm2m
- > S4C SearchDev
- > S4C Mapping
- > S4C Management
- > S4C DataAnalytic
- > S4C BigData
- > S4C Search
- > S4C Data
- > S4C Dashboard
- > S4C Sigfox
- > S4C IoT
- > S4C LogDev
- > S4C View
- > S4C Social
- > location
- > dashboard



MicroServices Areas



Basic Node.js Blocks on NodeRed on our Advanced IOT Apps



The screenshot displays the Node-RED block palette with the following categories and blocks:

- input**: inject, catch, status, link, mqtt, http, websocket, tcp, udp, amqp, amqp2, stomp.
- output**: debug, link, mqtt, http response, websocket, tcp, udp, amqp, amqp2, stomp.
- function**: function, template, delay, trigger, comment, http request, tcp request, switch, change, range, split, join, csv, html, json, xml, yaml, soap request, base64, msgpack, random, rbe.
- social**: e mail, twitter, e mail, twitter.
- storage**: tail, file, ftp, mysql, file.
- analysis**: sentiment.
- advanced**: watch, feedparse, sunrise, exec.
- dashboard**: button, dropdown, switch, slider, numeric, text input, date picker, colour picker, form, text, gauge, chart, audio out, notification, ui control, template.
- lwm2m**: lwm2m client, lwm2m client.
- location**: turf, worldmap, worldmap, tracks.

+ on IOT Edge Raspberry

The screenshot displays the Node-RED block palette with the following categories and blocks:

- social**: e mail, twitter, irc, e mail, twitter, irc, google plus, google places, google calendar.
- storage**: tail, file, mongodb, file, mongodb.
- Raspberry Pi**: rpi gpio, rpi gpio, rpi mouse, rpi keyboard, camerapi takephoto, rpi dht22, imagecapture, ledborg, Sense HAT, Sense HAT.
- network**: ping.

Node-RED Basic Blocks

It is provided with a **minimum** set of functionalities (the building blocks/nodes) while other blocks can be easily added loading them from a **large library** made available by the **JS Foundation**.

Despite to its diffusion, for the usage in the context of Smart City it was **not powerful** to cope with the **basic requirements** of the domain.

The classical nodes provided in the standard version can be classified as: input, output, function, social, storage, analysis, advanced, and dashboard.

Basic Node.js Blocks on NodeRed on our Advanced IOT Apps

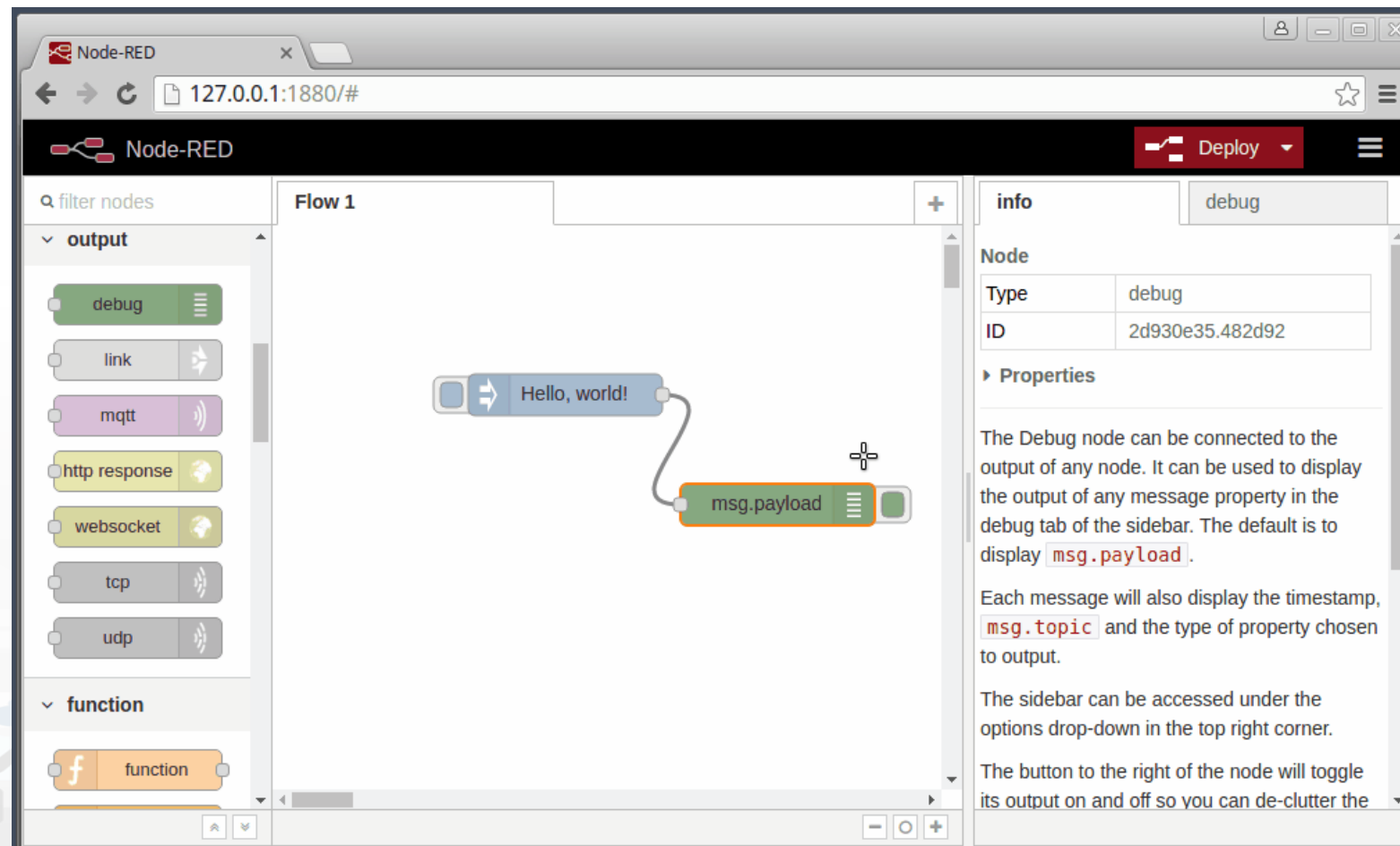
+ on IOT Edge Raspberry

The screenshot displays the Node-RED interface with various blocks categorized into:

- input**: inject, catch, status, link, mqtt, http, websocket, tcp, udp, amqp, amqp2, stomp.
- output**: debug, link, mqtt, http response, websocket, tcp, udp, amqp, amqp2, stomp.
- function**: function, template, delay, trigger, comment, http request, tcp request, switch, change, range, split, join, csv, html, json, xml, yaml, soap request, base64, msgpack, random, rbe.
- social**: e mail, twitter, e mail, twitter.
- storage**: tail, file, ftp, mysql, file.
- analysis**: sentiment.
- advanced**: watch, feedparse, sunrise, exec.
- dashboard**: button, dropdown, switch, slider, numeric, text input, date picker, colour picker, form, text, gauge, chart, audio out, notification, ui control, template.
- on IOT Edge Raspberry**:
 - social**: e mail, twitter, irc, e mail, twitter, irc, google plus, google places, google calendar.
 - storage**: tail, file, mongodb, file, mongodb.
 - Raspberry Pi**: rpi gpio, rpi gpio, rpi mouse, rpi keyboard, camerapi takephoto, rpi dht22, imagecapture, ledborg, Sense HAT, Sense HAT.
 - network**: ping.

Hello World of Node-RED

- <http://developer.opto22.com/nodered/general/getting-started/node-red-hello-world/>



The screenshot shows the Node-RED web interface in a browser window. The address bar displays '127.0.0.1:1880/#'. The interface includes a left sidebar with a 'filter nodes' search bar and two categories: 'output' and 'function'. The 'output' category is expanded, showing nodes like 'debug', 'link', 'mqtt', 'http response', 'websocket', 'tcp', and 'udp'. The 'function' category shows a 'function' node. The main workspace, titled 'Flow 1', contains a flow with a 'Hello, world!' message node connected to a 'msg.payload' output node. The right sidebar has two tabs: 'info' and 'debug'. The 'info' tab is active, displaying a table with node information and a 'Properties' section.

Node	
Type	debug
ID	2d930e35.482d92


Properties

The Debug node can be connected to the output of any node. It can be used to display the output of any message property in the debug tab of the sidebar. The default is to display `msg.payload`.

Each message will also display the timestamp, `msg.topic` and the type of property chosen to output.

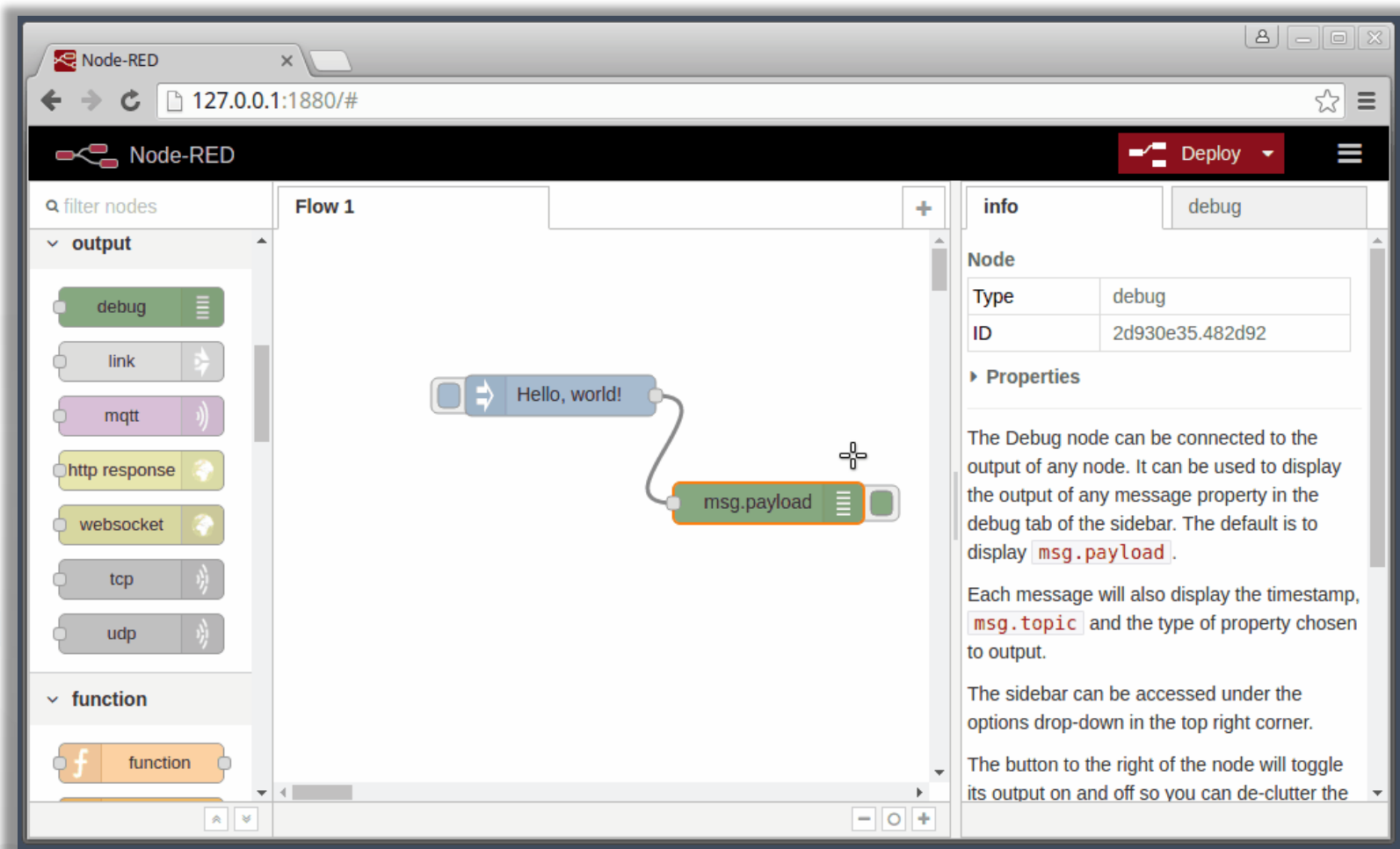
The sidebar can be accessed under the options drop-down in the top right corner.

The button to the right of the node will toggle its output on and off so you can de-clutter the



Node-RED

- Node-RED is a **flow-based** development tool for visual programming proposed by **JS Foundation**
- The Node-RED approach is a mix of **visual composition** of **nodes/blocks** to compose the so-called **flows** that are concurrently executed by an engine **Node.js**.
- It is quite diffuse being also directly provided into **official releases** of IOT devices as **Raspberry Pi** family
- Based on **Node.js**
- 100% **open source**



function

- function
- template
- delay
- trigger
- comment
- http request
- tcp request
- switch
- change
- range
- split
- join
- csv
- html
- json
- xml
- yaml
- soap request
- base64
- msgpack
- random
- rbe

split

Divides the input message into multiple messages as indicated in the configuration. If you have an array at the input, you can configure it to send each element of the array individually at the output.

switch

Treads the input message on possible different outputs based on a comparison made on the input message.

join

Operates in reverse order to the split. Joins the incoming messages in the mode indicated in the configuration.

Property msg. payload

>= 50 → 1

< 50 → 2

checking all rules

Split `msg.payload` based on type:

String / Buffer

Split using `az` `\n`

☐ Handle as a stream of messages

Array

Split using `Fixed length of 1`

Object

Send a message for each key/value pair

☐ Copy key to `msg. topic`

Mode `manual`

Combine each `msg. payload`

to create `an Array`

Send the message:

- After a number of message parts `count`
- After a timeout following the first message `3`
- After a message with the `msg.complete` property set

Name `Name`

Smart City and IOT main needs



Smart City Entities Search: search and access to city entities and their relationships in the city.



Historical Data: search and access to data collected over time into the smart city data aggregator.



Save and Get Personal Data: for many smart city applications, the possibility of saving and retrieval of personal data enables a large variety of smart scenarios for the final users and operators.



Advanced Dashboards: This means to have the possibility of developing a real user interface of the IOT App (to render and produce data for the IOT network).



Data Analytic: The real need in the context of smart City is to have the possibility for a data-analysts of creating some data analytic processes and use it into the flow as MicroService without the intervention of a programmer nor administrator.



IOT Device Connection: This means that the developers expect to have the possibility of using nodes for connecting to a large set of IOT devices using different protocols, and thus connecting to different kind of IOT brokers.


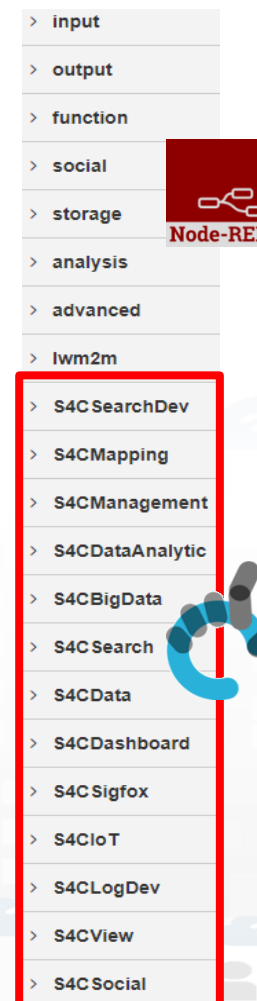


IOT Directory: It should be a single point service for searching, managing and discovering all the IOT Devices which can be connected to the infrastructure by means of a large set of heterogenous IOT Brokers.

IOT Applications

IOT Applications = Node-RED + Snap4City Platform


- A collection of more than **150 MicroServices** have been developed covering the above-mentioned requirements and much more.
- The issue was not only to formalize the MicroServices, but also to create the infrastructure that enable their usage. In many cases, the simple MicroServices hide very **complex and sophisticated tools and algorithms (Snap4city Platform)**.
- They are formally distributed as two official libraries of Node-RED nodes (**Snap4City Basic and Advanced**) by the JS Foundation portal.
- They can be **directly installed** in any Node-RED tool of any operating system.



<https://flows.nodered.org/?term=snap4city>

<p>node-red-contrib-snap4city-developer</p> <p>Node-red nodes for developing IoT applications for smart cities. These nodes are</p> <p>v0.1.5 18 node</p>	<p>node-red-contrib-snap4city-user</p> <p>Nodes for Snap4city project, targeted to standard user (no developer)</p> <p>v0.2.0 27 ★5.0 (1) node</p>
---	--

input
output
function
social
storage
analysis
advanced
lwm2m
S4C SearchDev
S4C Mapping
S4C Management
S4C DataAnalytic
S4C BigData
S4C Search
S4C Data
S4C Dashboard
S4C Sigfox
S4C IoT
S4C LogDev
S4C View
S4C Social
location
dashboard



S4C SearchDev

service search

service search near gps position

service search near service

service search within gps area

service search within wkt area

service search within stored wkt area

service search by municipality

service search by queryid

full text search dev

full text search within wkt area

full text search within gps area

full text search near gps position

full text search exp

event search dev

event search exp

event search within wkt area

event search within gps area

event search near gps position

address geometry search near gps position

address geometry search near gps position

address poi search by text

address poi search by text exp

address poi search by text near gps position

bus routes search

bus routes search near gps position

bus routes search within gps area

bus routes search within wkt area

bus routes search within stored wkt area

tpl routes

tpl stops

S4C DataAnalytic

descriptive statistics

trend plot

time series predictions

machine learning

anomaly detection

plot data

S4C

datagate search

datagate create

portia crawler

S4C Mapping

service info mapped

mapping

set mapping

S4C Management

check exist job

check exist trigger

is in standby mode

is shutdown

is started

get currently executing jobs

get job detail

get triggers of job

get job group names

get trigger group names

get paused trigger groups

get job fire times

get system status

resume job

resume jobs

resume trigger

resume triggers

notificator last events

notificator history events

S4C LogDev

event log

S4C Search

service search near marker

service search within circle

service search within polygon

service search along path

distance from coordinates

full text search near marker

full text search within circle

full text search within polygon

full text search along path

event search within circle

event search along path

event search usr

address search near marker

geometry search near marker

address poi search by text usr

address poi search by text near marker

address poi search by text within circle

bus routes search near marker

bus routes search within circle

bus routes search within polygon

tpl agencies

tpl lines

tpl routes by agency

tpl routes by line

tpl stops by route

tpl stop timeline

recommendation within circle

value type search near marker

value type search within circle

value type search within polygon

value type search along path

get my activity

get other activity on my data

save my data

get my annotation

get anonymous data

get other data

S4C Sigfox

sigfox device filter

sigfox

S4C Dashboard

impulse button

numeric keyboard

switch button

dimmer

gauge chart

single content

speedometer

time trend

geolocator

Bar content

Column content

web content

S4C View

S4C Social

twitter last channel

twitter last tweet

S4C KPIData

get my kpidata

get my kpidata values

get public kpidata values

get delegated kpidata values

save my kpidata values

S4C IoT

iot directory

iot directory link

iot directory link

fiware orion

fiware orion

orion test

fiware orion

fiware orion in v2

fiware orion query v2

fiware orion out v2

fiware orion in v22

fiware orion query v22

fiware orion out v22

snap4all button

S4C Utility

service info dev

distance from coordinates

point within polygon

routing

heatmap picker

coordinates to address

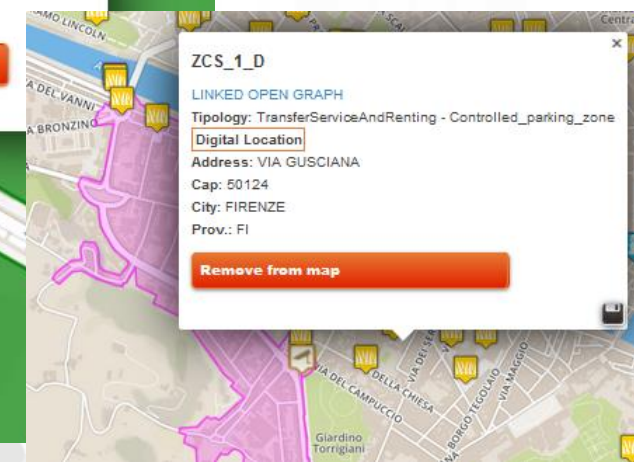
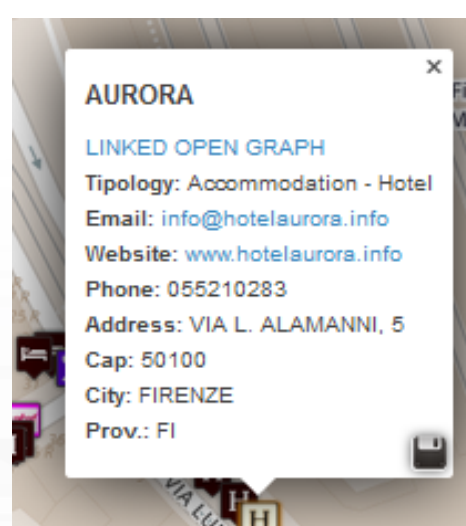
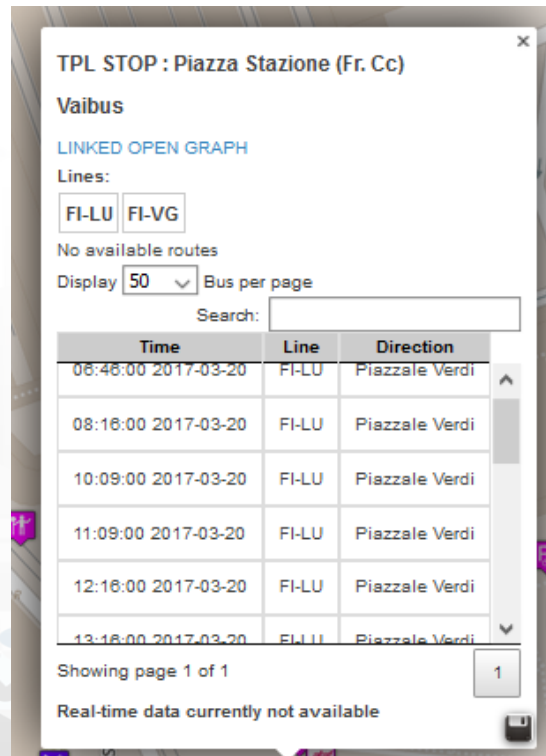
service info

SNAP4CITY
<https://flows.nodered.org/search?term=snap4city>

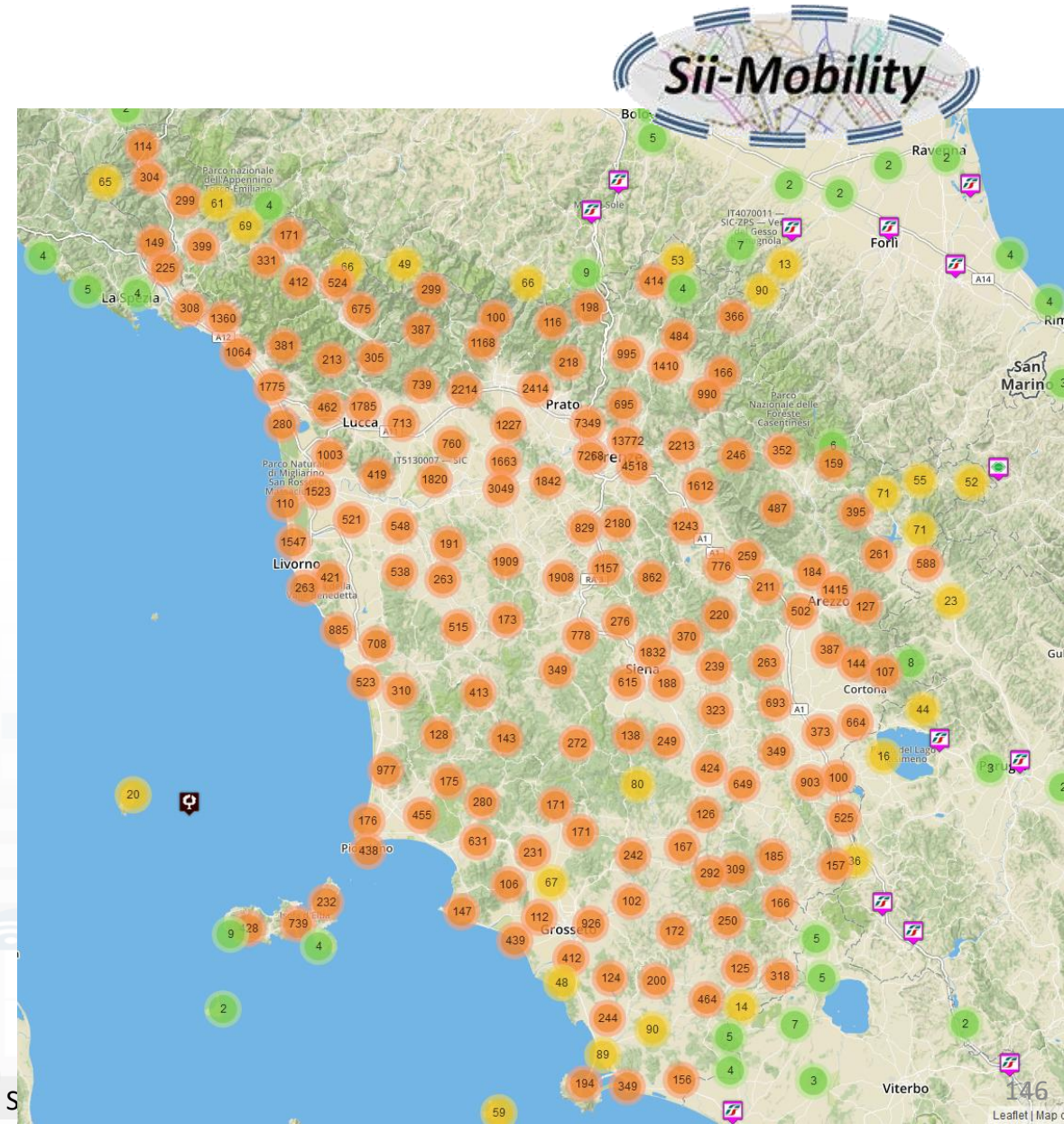
BASIC
ADV 2019 144

- ANY kind of sensors
- To Get DATA of a Service / POI /sensor
 - Historical and real time
 - Real Time

S4CUtility

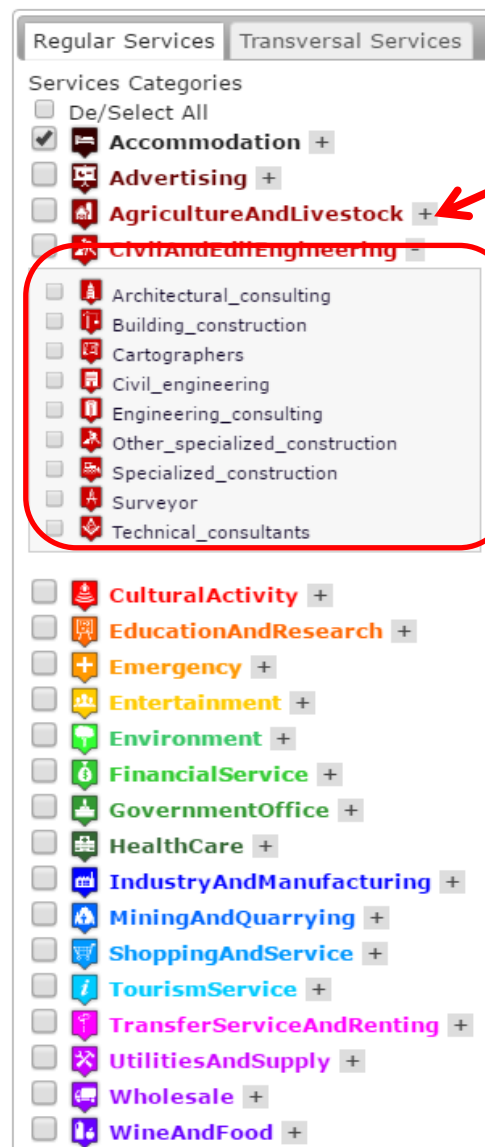


- **Street and geoinformation of the territory and details for routing, navigation, ...**
- **GeoResolution, Environmental data**
- **Mobility and Transport:** public and private, public transport, parking status, fuel stations prices, traffic sensors, etc.
- **Culture and Tourism:** POI, churches, museum, schools, university, theatres, events in Florence
- **Environmental:** pollution real time, weather forecast, etc.
 - Environmental data geo resolution
- **Social Media:** twitter data
- **Health:** hospital, pharmacies, status of the first aid triage in major hospitals, ...
- **Alarms:** civil protection alerts, hot areas, ...



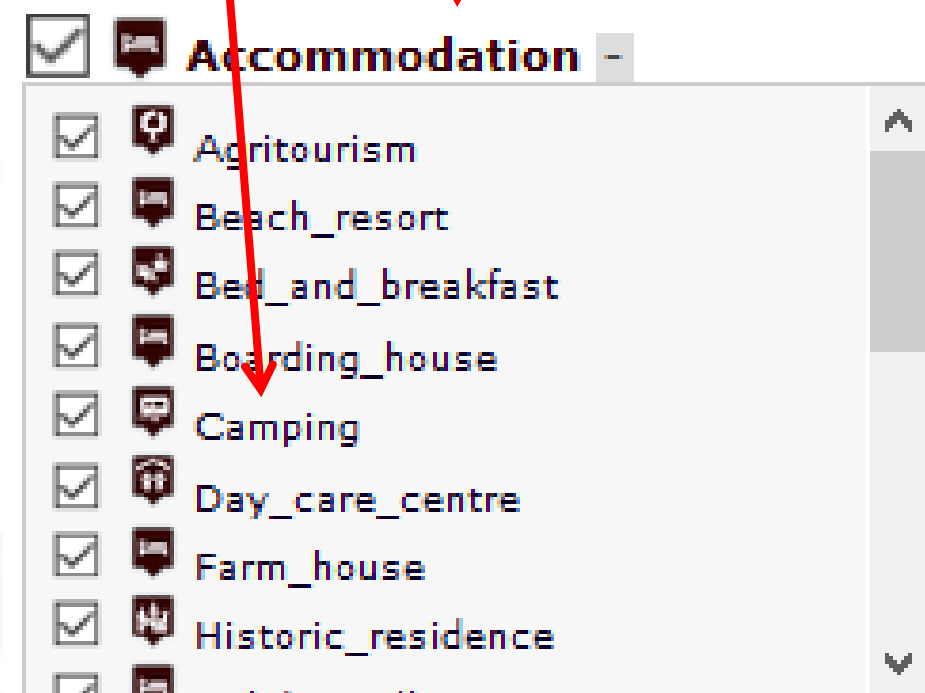
Concepts of Services: Macro and subcategory

A SKOS area into
the Km4City
Ontology and
Knowledge base
for modeling POI
and any element
on map



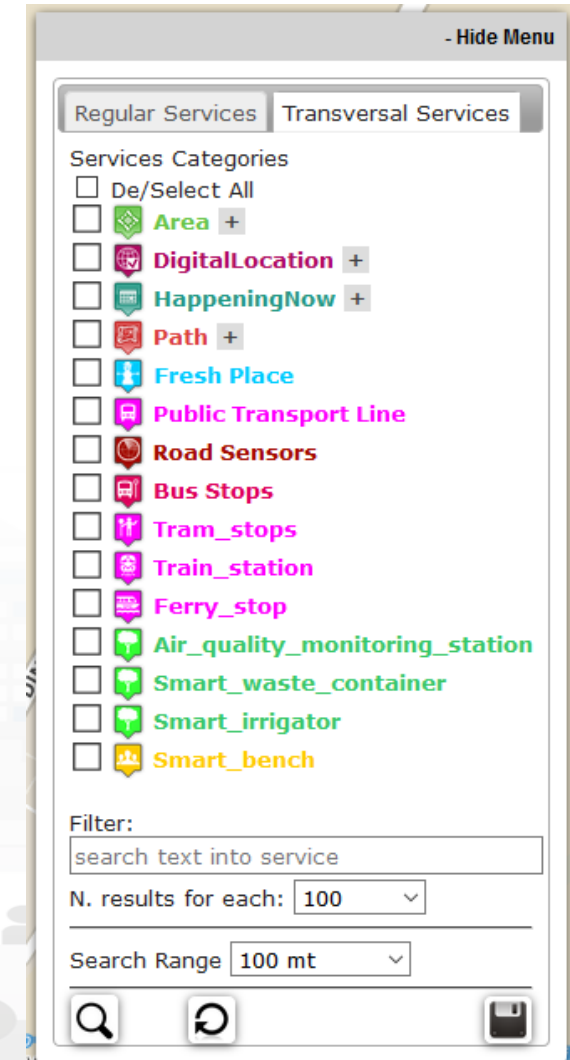
20 Service Macro Classes

Service Class

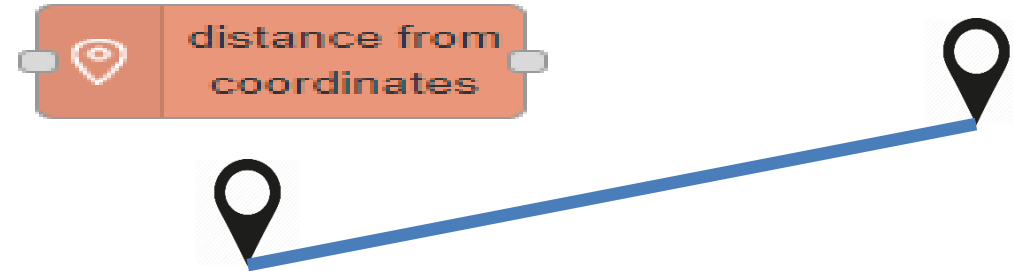


Access to Point of Interest information, POI

- **POI:** point of interest
- **type:** macro and subcategories
- **Position:** GPS, address, telephone, fax, email, URL, ...
- **Description:** textual, multilingual, with images, ...
- **Link to dbPedia, Linked Open Data**
- **Links to other services**
- **Real time data if any:** sensors data, timeline, events, prices, opening time, rules of access, status of services, status of queue, etc..
- *See transversal services on ServiceMap*
 - Regular and in test platform



- Distance from GPS point



- Point  is in Polygon ?



S4CUtility



Smart City Entities Search

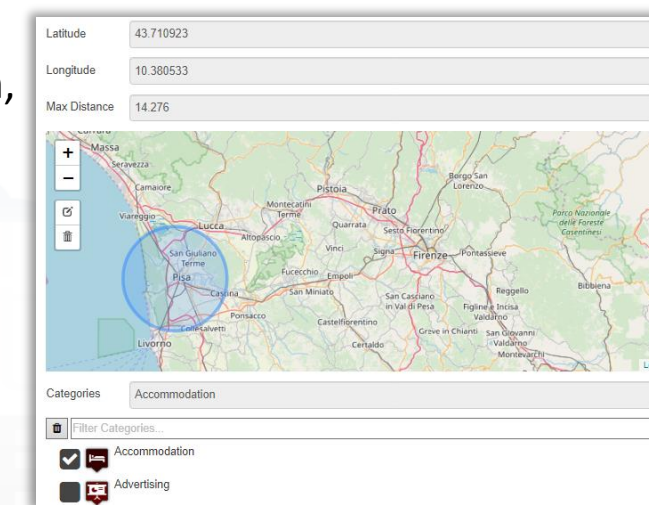
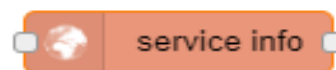
Simple and Fast

- **For example to search for:**

- POIs:
 - near a GPS position, from text, along a path, in an area, etc..
- Public Transport information / data
- Suggestions
- Public Transport Means Routes/Paths
- Events in the area
- Value Type (kind of data)
- Etc.

- **To Get DATA of a Service / POI /sensor**

- Real Time
- ANY kind of sensor



✓ S4C SearchDev

service search	event search near marker	bus routes search within polygon
service search near gps position	event search within circle	tpl agencies
service search near service	event search within polygon	tpl lines
service search within gps area	event search along path	tpl routes by agency
service search within wkt area	event search usr	tpl routes by line
service search within stored wkt area	address search near marker	tpl stops by route
service search by municipality	geometry search near marker	tpl stop timeline
service search by queryid	address poi search by text usr	recommendatic within circle
full text search near marker	address poi search by text near marker	value type search near marker
full text search within circle	address poi search by text within circle	value type search within circle
full text search within polygon	bus routes search near marker	value type search within polygon
full text search along path	bus routes search within circle	value type search along path
full text search usr		

• For example to search for:

– POIs:

- near a GPS position, from text, along a path, in an area, etc..

– Public Transport information / data

– Suggestions

– Public Transport Means Routes/Paths

– Events in the area

– Value Type (kind of data)

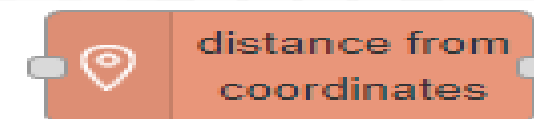
– Etc.

• To Get DATA of a Service / POI /sensor

– Real Time

– ANY kind of sensors

• Distance from GPS point

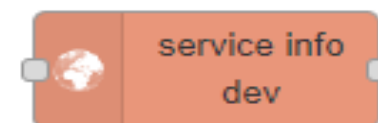


Smart City Entities Advanced Search

Flexibility

- Similar to basic Search functions but with more flexibility of the function for programming the search
- Adding Dynamic behavior:
 - Getting in input JSON with parameters
- **To Get DATA of a Service / POI /sensor**
 - Historical and real time
 - ANY kind of sensors

Latitude	<input type="text" value="0"/>
Longitude	<input type="text" value="0"/>
Categories	<input type="text" value="Categories"/>
Max Distance (in km)	<input type="text" value="1"/>
Max Results (0 for all Results)	<input type="text" value="100"/>
Geometry	<input type="checkbox"/>
Language	<input type="text" value="v"/>



S4CSearchDev

service search

service search near gps position

service search near service

service search within gps area

service search within wkt area

service search within stored wkt area

service search by municipality

service search by queryid

service info dev

full text search dev

full text search within wkt area

full text search within gps area

full text search near gps position

full text search exp

event search dev

event search exp

event search within wkt area

event search within gps area

event search near gps position

tpl routes

tpl stops

address geometry search near gps position

address search near gps position

geometry search near gps position

address poi search by text

address poi search by text exp

address poi search by text near gps position

bus routes search

bus routes search near gps position

bus routes search within gps area

bus routes search within wkt area

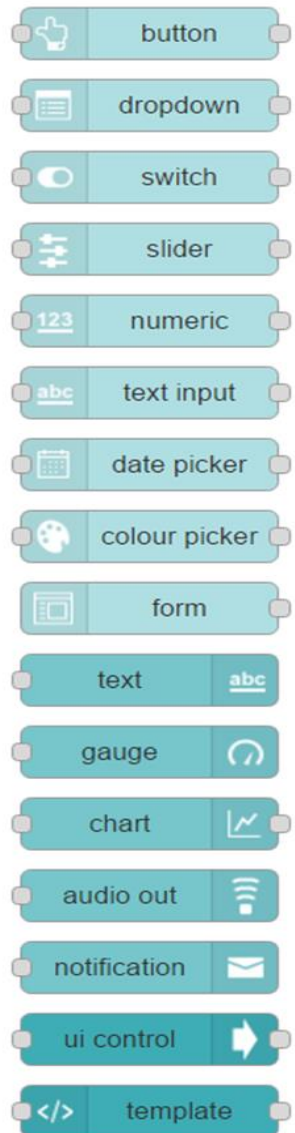
bus routes search within stored wkt area

- **Search** for IOT Devices in a given area, or for kind (temperature, model, location, producer, Broker, ...)
- **Subscribe** to one or more IOT Devices independently on their protocol, broker, owner, etc.
- **Send** data to IOT devices
- Establish with IOT Devices **Secure** certified Connections
- Please note that many other protocols can be also added, adding mode nodes, or registering IOT brokers to the Snap4City IOT Directory

Service: Add new orion-service...
 Certificates: Add new tls-config...
 Device type:
 Device NameID:
 key 1:
 key 2:
 apikey:



▼ dashboard



Native Local

- Input/output
- non secure
- Limited in graphics
- No authentication
- No HLT
- No integration
- Etc..

- Local on IOT Edge

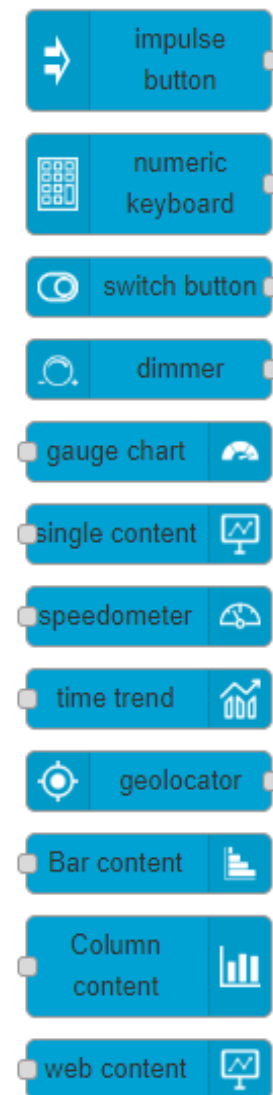
or

Snap4City

- Input/output
- Secure
- Advanced in graphics
- Single Sign On
- Several HLT
- Fully integrated
- Etc..

- Remote for IOT Edge via WebSocket Secure

▼ S4CDashboard

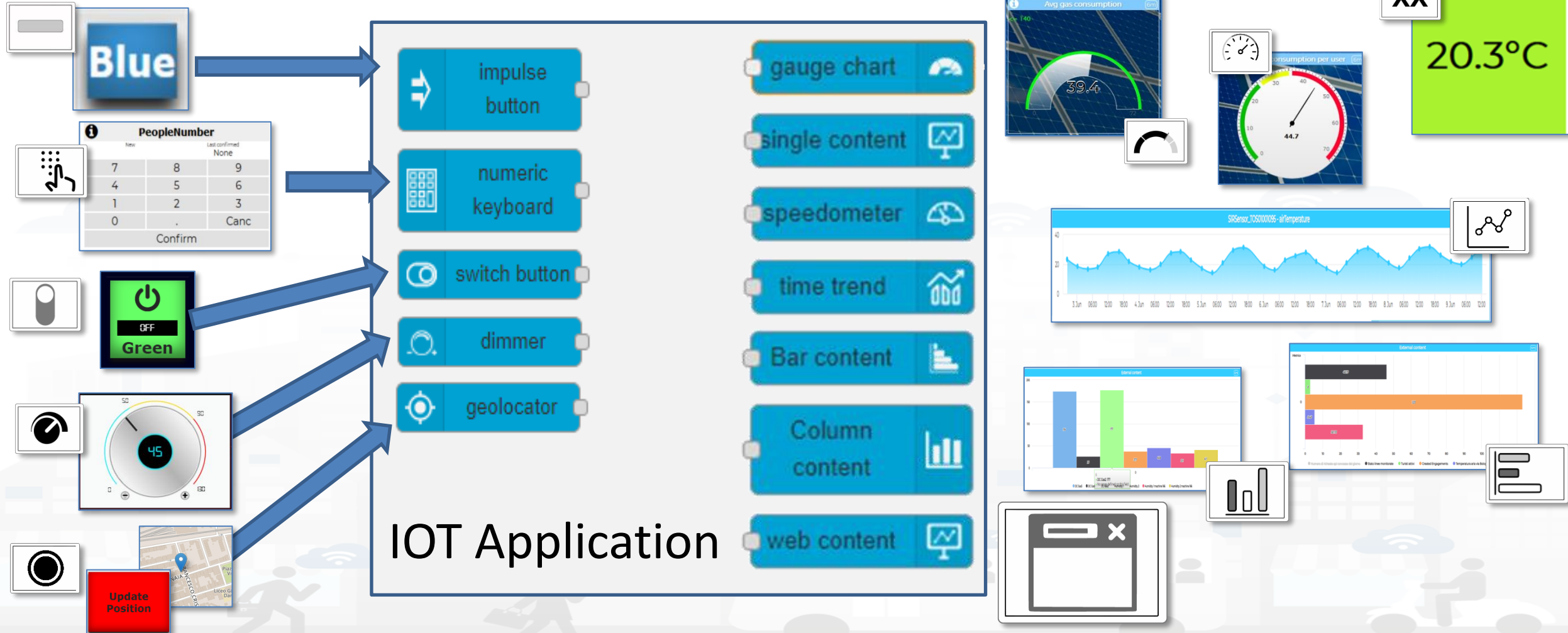


Dashboard-IOT App

Nature

From Dashboard to IOT App

From IOT App to Dashboard

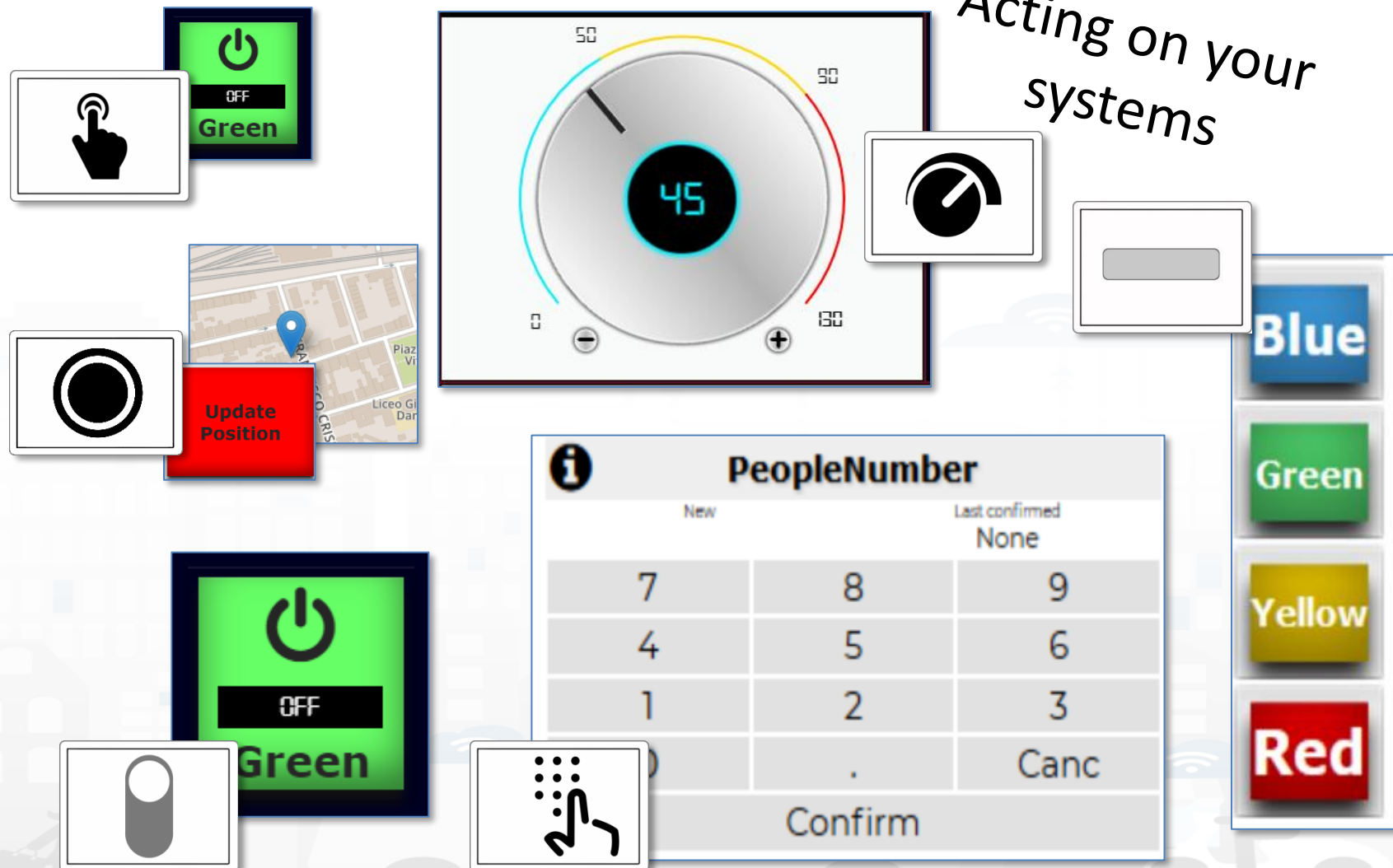


From Dashboard to IOT Devices

- **Widgets:**

- Impulse Button
- Button
- Switch
- Dimer/Knowb
- KeyPad
- geolocator

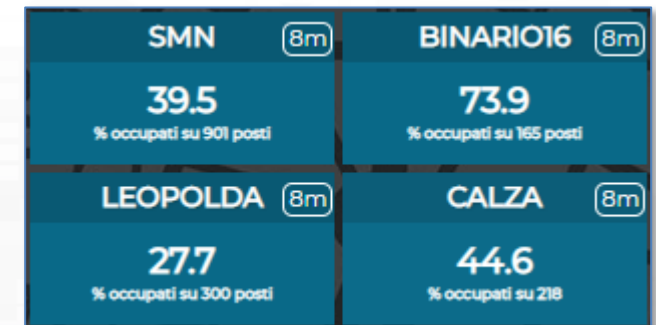
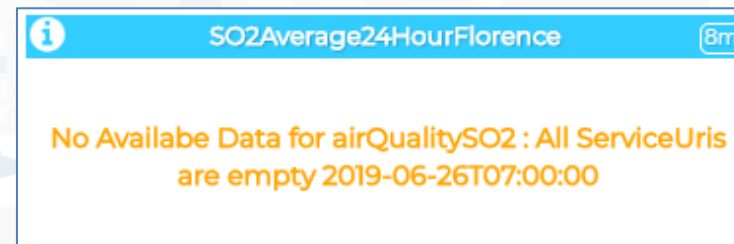
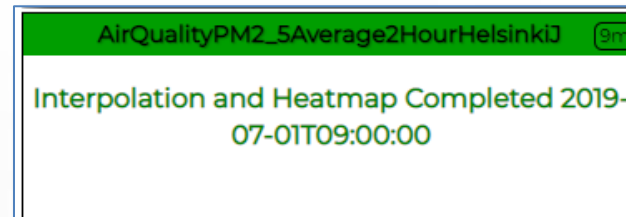
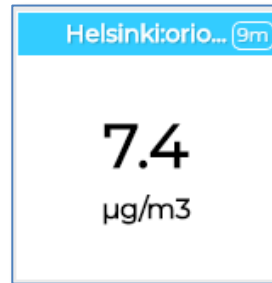
- **Registered** on some IOT brokers with NGSI mutual authentication



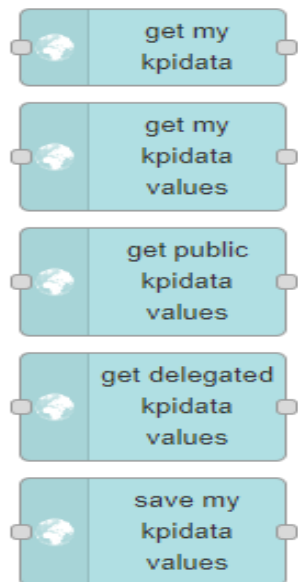
Single Content Widget (flexibility)

From Dashboard Editor and IOT Applications, accepts in input:

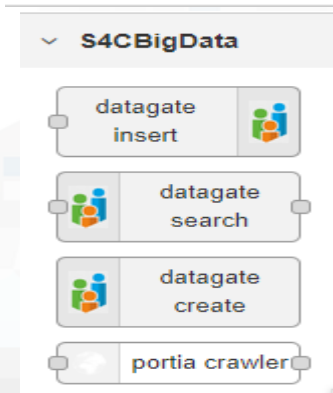
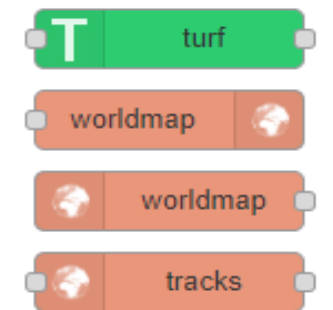
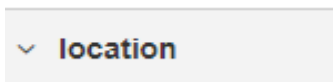
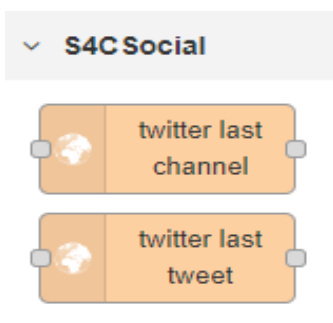
- Numbers
- String
- HTML code



▼ S4CKPIData



- Save and retrieve MyKPI into the safe personal data storage
- Access to MyKPI and to those that other user have delegated to Me
- **MyKPI are:**
 - Time series of data with GPS coordinates that can change over time
 - Suitable for: moving sensors, trajectories, data from OBU, data from mobile, sensor data (if needed), etc. etc.
- **MyPOI are:**
 - POI with full metadata description and static coordinates



- Request metrics from Twitter Vigilance Channel service and engine of DISIT Lab
- Location services
- Maps and get position (raw solution)
- Getting data from DataGate/CKAN
- Publishing data to DataGate/CKAN
- Managing time series on DataGate/CKAN

TOP

From Simple to Data processing IOT Applications

FROM CITY
DASHBOARD TO
APPLICATIONS

FORGING &
MANAGING OPEN
AND FLEXIBLE WEB
AND MOBILE APPS

DATA GATHERING
AND CITY DATA
KNOWLEDGE
MANAGEMENT

IOT/IOE DEVICES
AND NETWORKS

IOT APPLICATIONS,
THE LOGIC AND
THE SMARTNESS

FINANCIAL
SMART CITY API,
MICROSERVICES,
SNAP4CITY API

SNAP4CITY
LIVING LAB FOR
COLLABORATIVE
WORK

SNAP4CITY FOR
BEGINNERS

DATA ANALYTICS,
BUSINESS
INTELLIGENCE,
WHAT-IF AND
SIMULATION

SNAP4CITY
ARCHITECTURE AND
ECOSYSTEM. OPENED
TO DEVELOPERS AND
STAKEHOLDERS

TWITTER
VIGILANCE: SOCIAL
MEDIA ANALYSIS

HOW TO ADOPT
SNAP4CITY, AND
OUR ROADMAP

SNAP4CITY
AND KM4CITY
PROJECTS

SNAP4CITY THE
VIEW OF THE
ADMINISTRATORS

What we are going to do now!

- Create a Simple IOT Application (Demo)
- Production of IOT Application (Exercitation)
- Data Processing with IOT Application (Demo)
- Processing Data with IOT Applications (Exercitation)



TOP

Create a Simple IOT Application (DEMO)

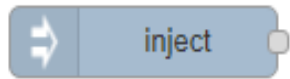


Demo of Simple IOT Application

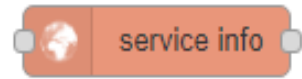
In this demo let's create an IOT Application that:

- reads a realtime value of a service and
- publishes it on a dashboard
- sends email to someone

Nodes for flow



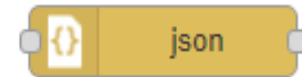
Generates an input for the other nodes. It can be repeated at predefined intervals, entered manually and of various types (string, number, Boolean, json etc.)



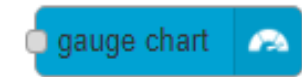
Requests detailed information for a specific service on the platform (such as a car park, hotel, etc.)



Executes a Javascript code once the input message is received



Transforms the incoming message into a JSON



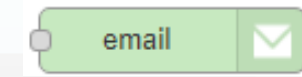
Display values in different modalities on a Dashboard (or on different Dash)



The node called single content accepts strings, numbers and html.



The others only accept numbers.



Send an email to the desired recipient. You must enter the username and password of an active email.



Step 1

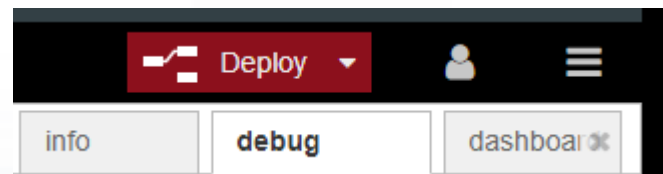


- Inject and Debug



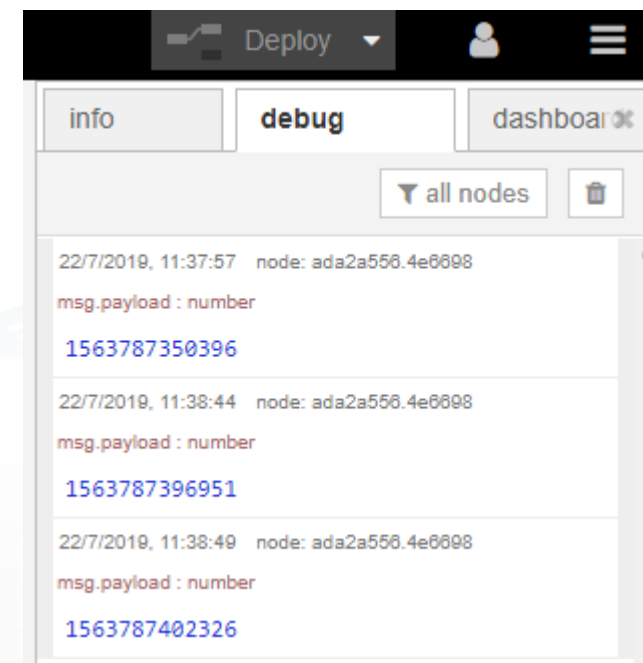
- Connect

- Deploy

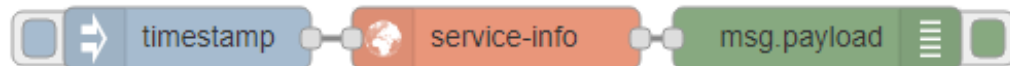


- Click and Observe

- Play with results



Step 2



- Service Info

- Connect

- Configure

Name

ServiceUri

Language

<http://www.disit.org/km4city/resource/CarParkPieracciniMeyer>

- Deploy

- Click and Observe

- Play with results

Copy the path

Copy the value

Step 3



- Function
- Connect
- Configure
- Deploy
- Click and Observe
- Play with results



Name

Function

```
1 msg.payload = msg.payload.realtime.results.bindings[0].freeParkingLots.value
2 return msg;
```

msg.payload = msg.payload.realtime.results.bindings[0].freeParkingLots.value



info debug dashboard

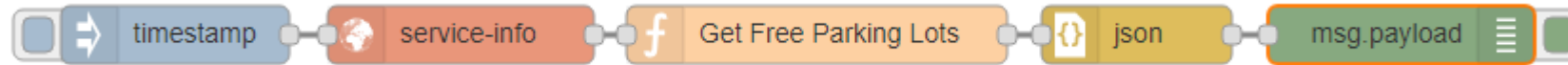
all nodes

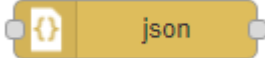
22/7/2019, 12:29:07 node: ada2a556.4e8698

msg.payload : string[2]

"85"

Step 4



- JSON 
- Connect
- Deploy
- Click and Observe
- Play with results



info debug dashboard

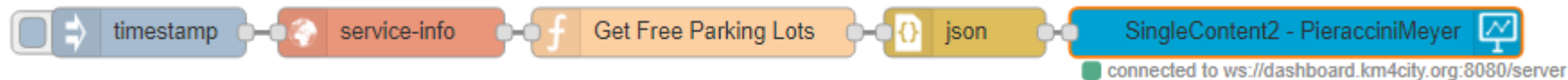
all nodes

22/7/2019, 12:31:00 node: ada2a558.4e8898

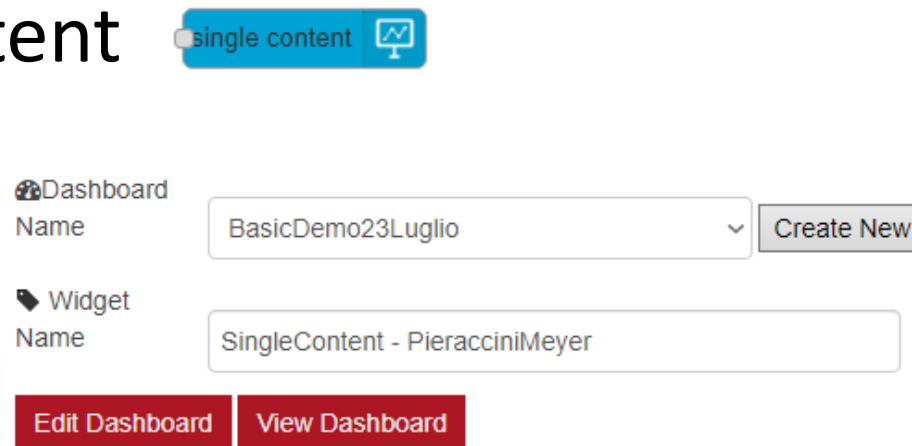
msg.payload : number

85

Step 5



- Single content
- Connect
- Configure
- Deploy
- Click and Observe
- Play with results

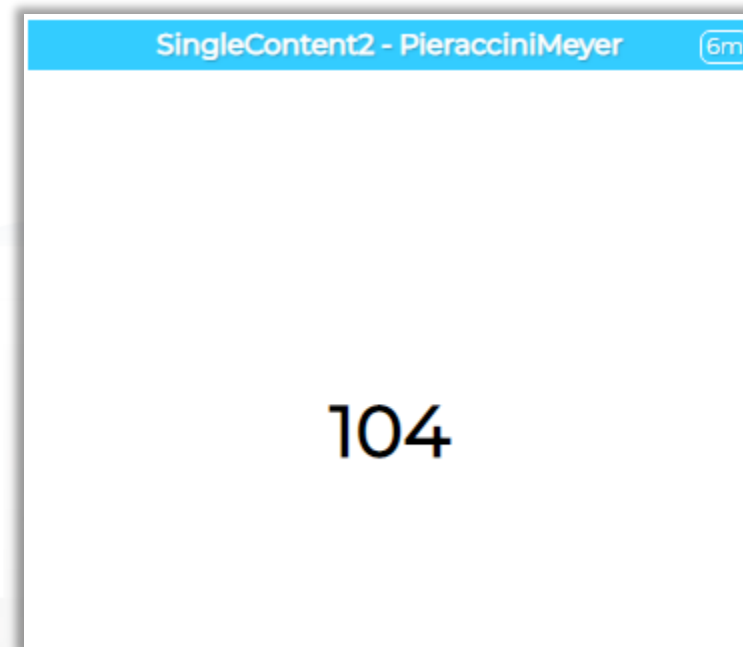


single content

Dashboard Name: BasicDemo23Luglio Create New

Widget Name: SingleContent - PieracciniMeyer

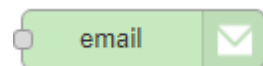
Edit Dashboard View Dashboard



Step 6

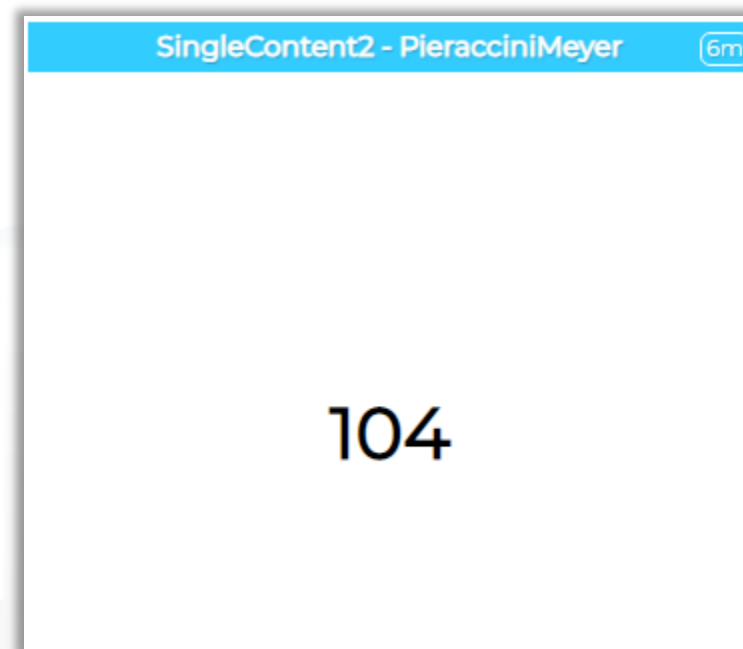


- Email
- Connect
- Configure
- Deploy
- Click and Observe
- Play with results



To: Destination Mail
 Server: smtp.gmail.com
 Port: 465 ☒ Use secure connection.
 Userid: Userid of your mail
 Password: Password of your mail

Change if not GMAIL



Nodes configuration

inject

Payload timestamp

Topic

Repeat interval

every minutes

☒ Inject once at start?

service info

Name

ServiceUri

Language Italian

function

Name

Function

```
1 msg.payload = msg.payload.realtime.results.  
2   bindings[0].freeParkingLots.value  
3 return msg;
```

gauge chart

single content

speedometer

time trend

Dashboard

Name BasicDemo23Luglio Create New

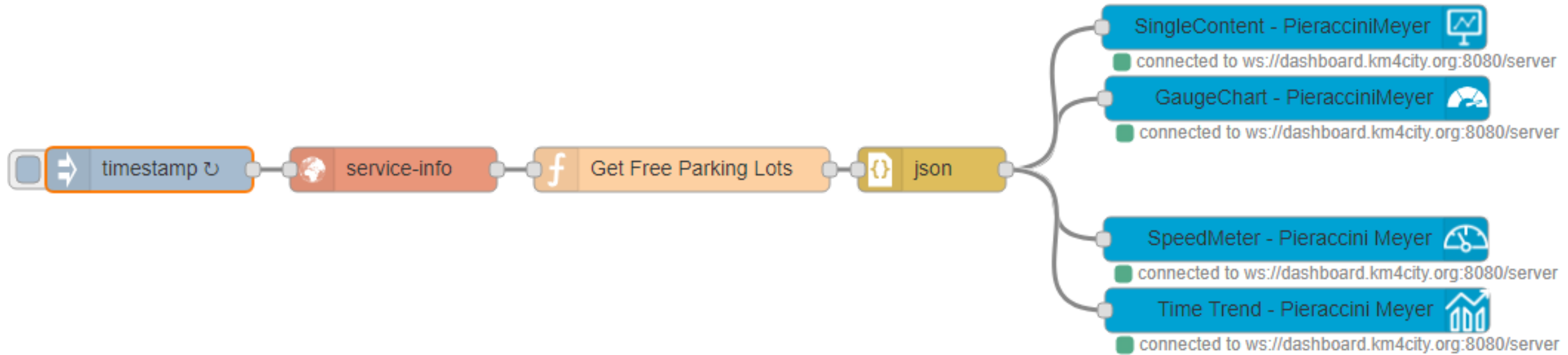
Widget

Name

Edit Dashboard View Dashboard



Nodes connections

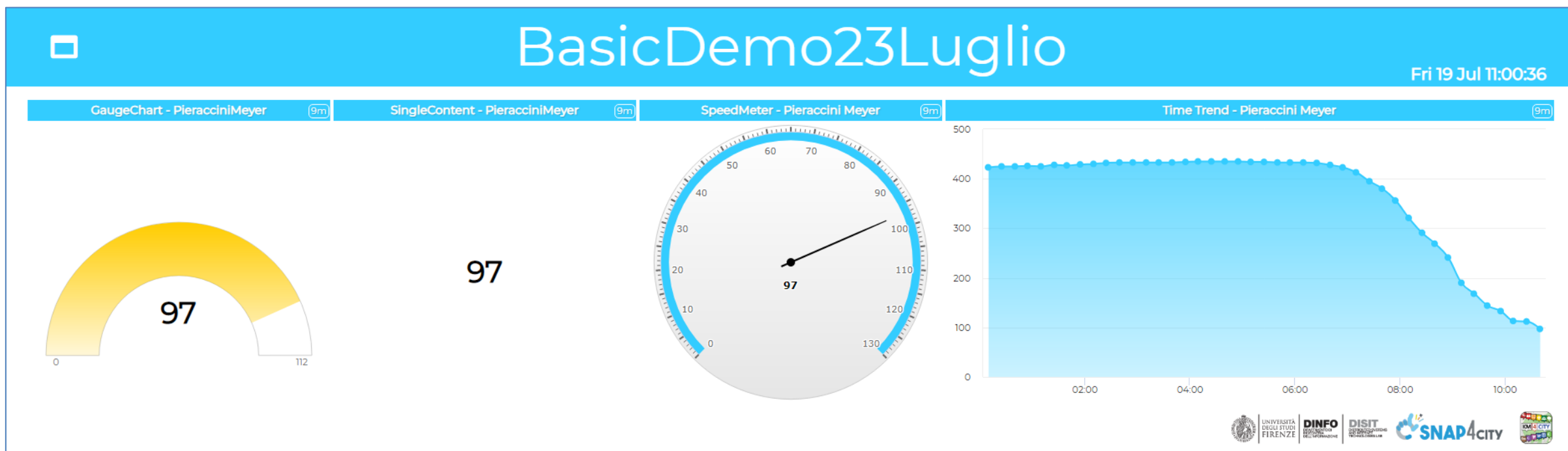


Explaining: IOT Application Flow

- On Click or Every 15 minutes the **timestamp** node sends a message to the **service-info** node.
- When the message arrives, a request is sent to get details of the service URI entered in the configuration, in this case the **Pieraccini Meyer car park**.
- The details are sent to the node named "**Get Free Parking Lots**", which recovers the value of the current free places and ignores all the other data received in response.
 - The values in output of node **Get Free Parking Lots** is a string.
- THUS ! node **json** may transform it into a number (for those who know JavaScript could be used function `parseInt()` inside the function node). Then a number has been obtained!
- The Number can be sent to Different kinds of nodes to show it on Dashboards Widgets.



Resulting Dashboard



<https://main.snap4city.org/view/index.php?iddashboard=MTk1OQ==>

TOP

IOT end-2-end Secure Stack

FROM CITY
DASHBOARD TO
APPLICATIONS

HERITAGE
AND CITY DATA
KNOWLEDGE
MANAGEMENT

FORGING &
MANAGING OPEN
AND FLEXIBLE WEB
AND MOBILE APPS

IOT APPLICATIONS
VS IOT EDGE
DEVICES

IOT APPLICATIONS,
THE LOGIC AND
THE SMARTNESS

ADVANCED
SMART CITY API,
MICROSERVICES,
SNAP4CITY API

SNAP4CITY
LIVING LAB FOR
COLLABORATIVE
WORK

SNAP4CITY FOR
BEGINNERS

DATA ANALYTICS
FOR INTELLIGENCE,
WHAT-IF AND
SIMULATION

SNAP4CITY
ARCHITECTURE AND
ECOSYSTEM. OPENED
TO DEVELOPERS
AND STAKEHOLDERS

DECISION SUPPORT
SYSTEM AND CITY
RESILIENCE

TWITTER
VIGILANCE: SOCIAL
MEDIA ANALYSIS

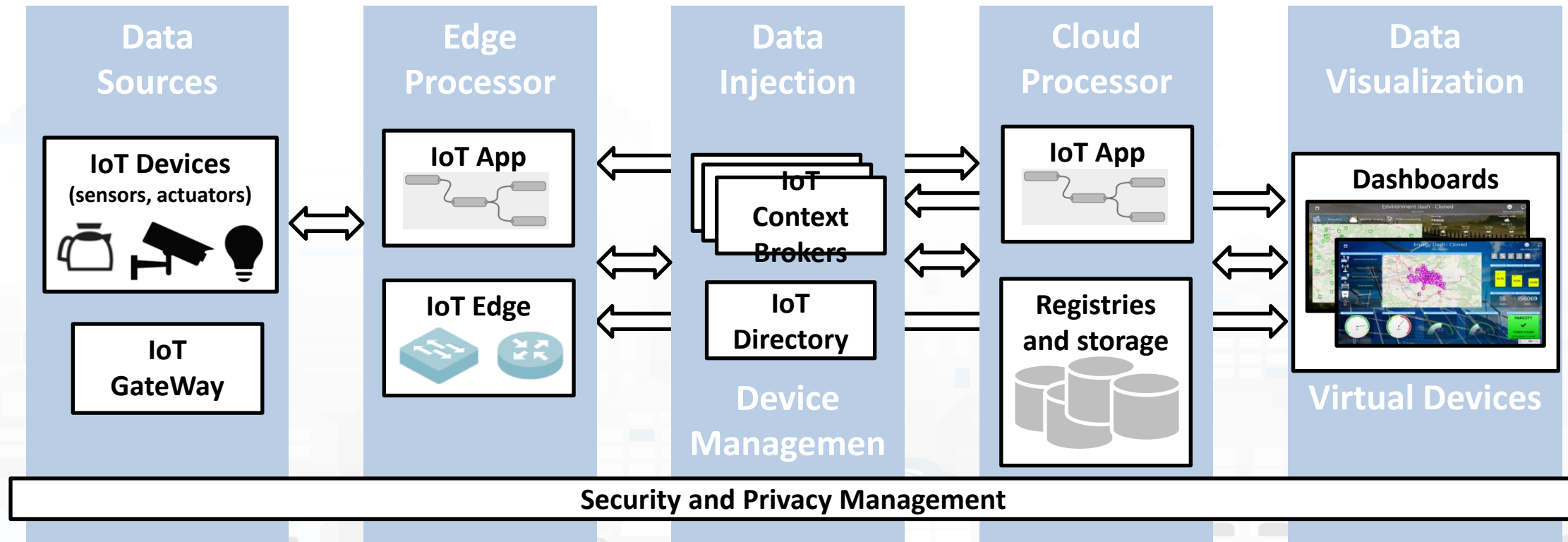
SNAP4CITY
AND KM4CITY
PROJECTS

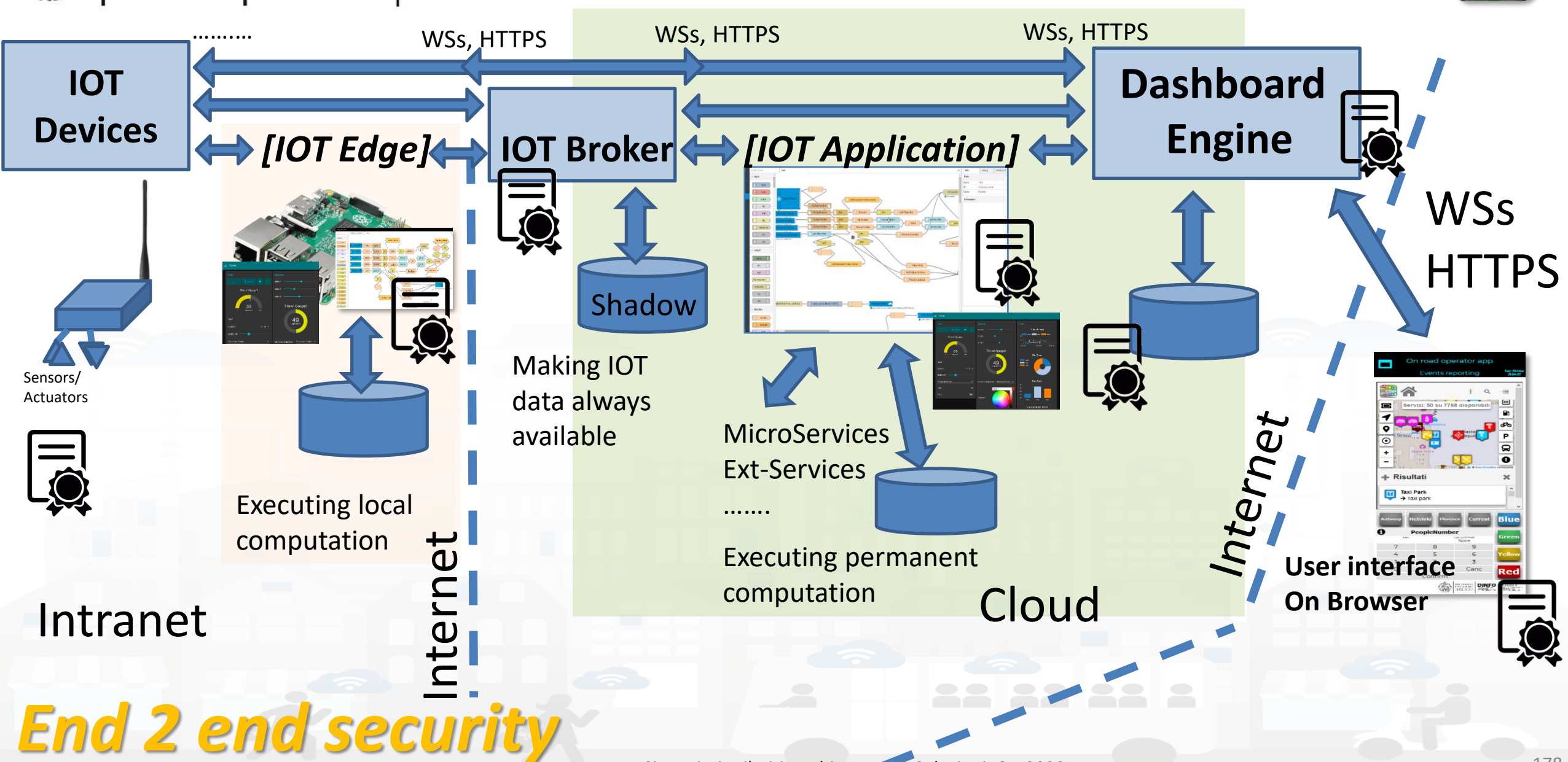
SNAP4CITY THE
VIEW OF THE
ADMINISTRATORS

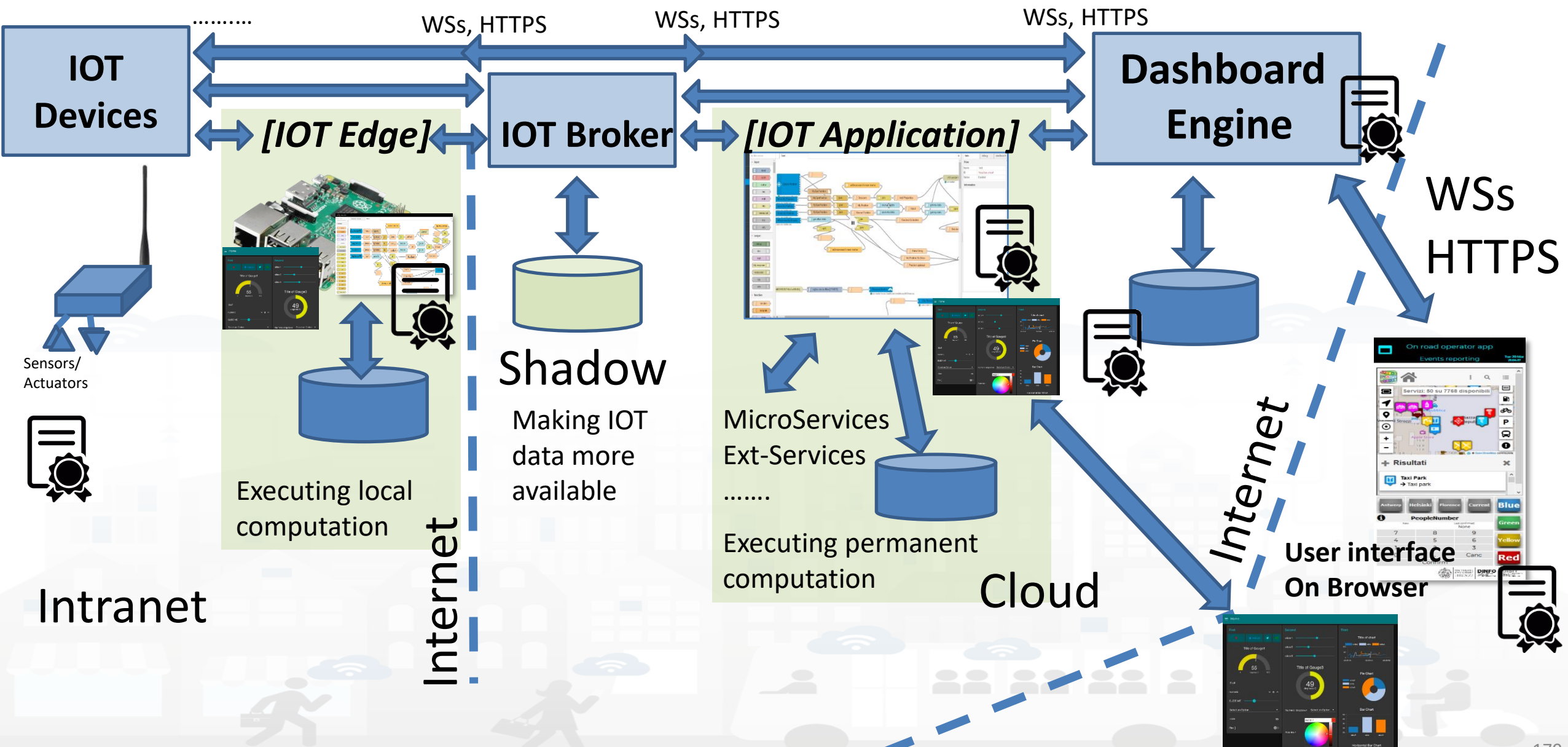
Complexity in Smart City IOT Platforms

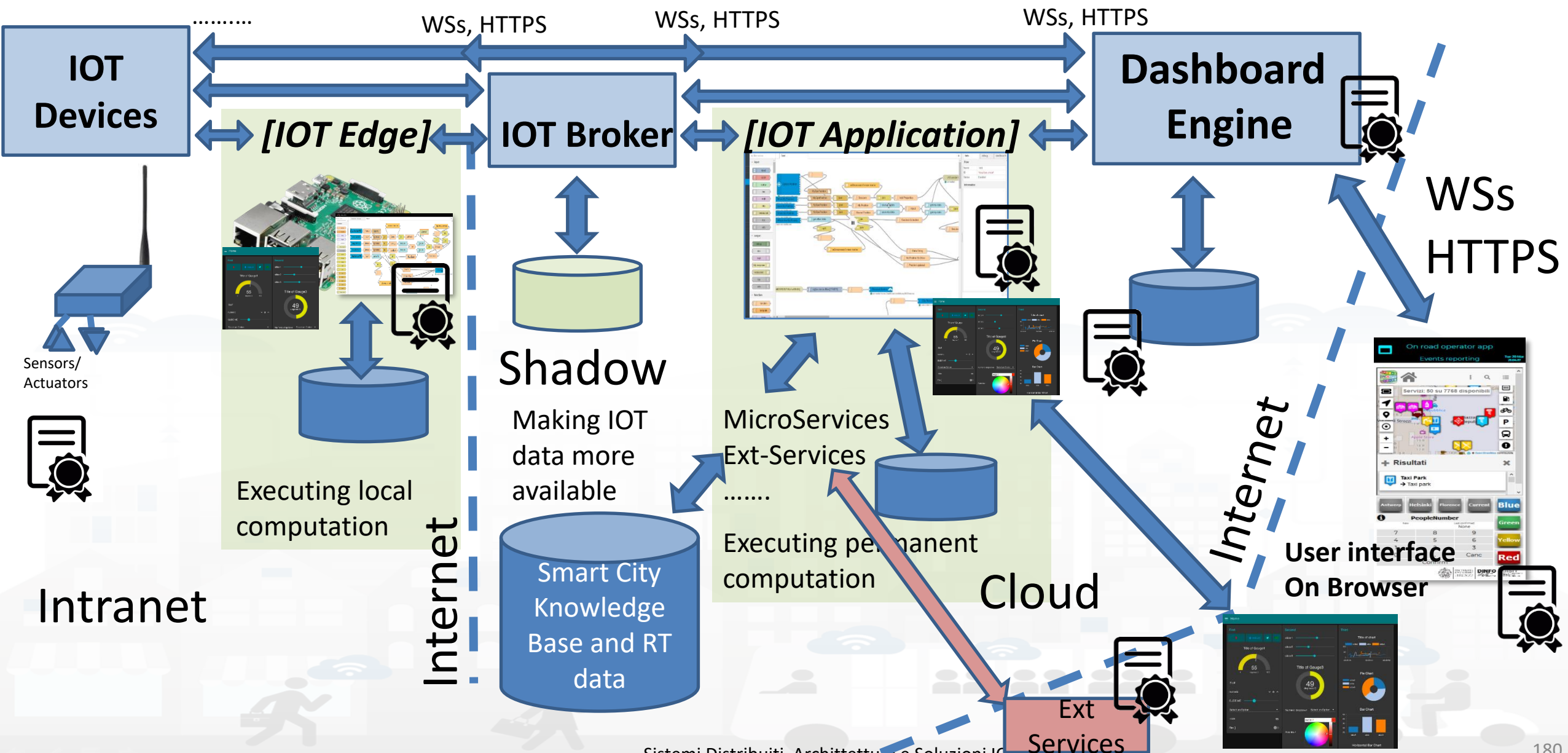
End to End security

– From IOT Devices to Dashboard (user interface)

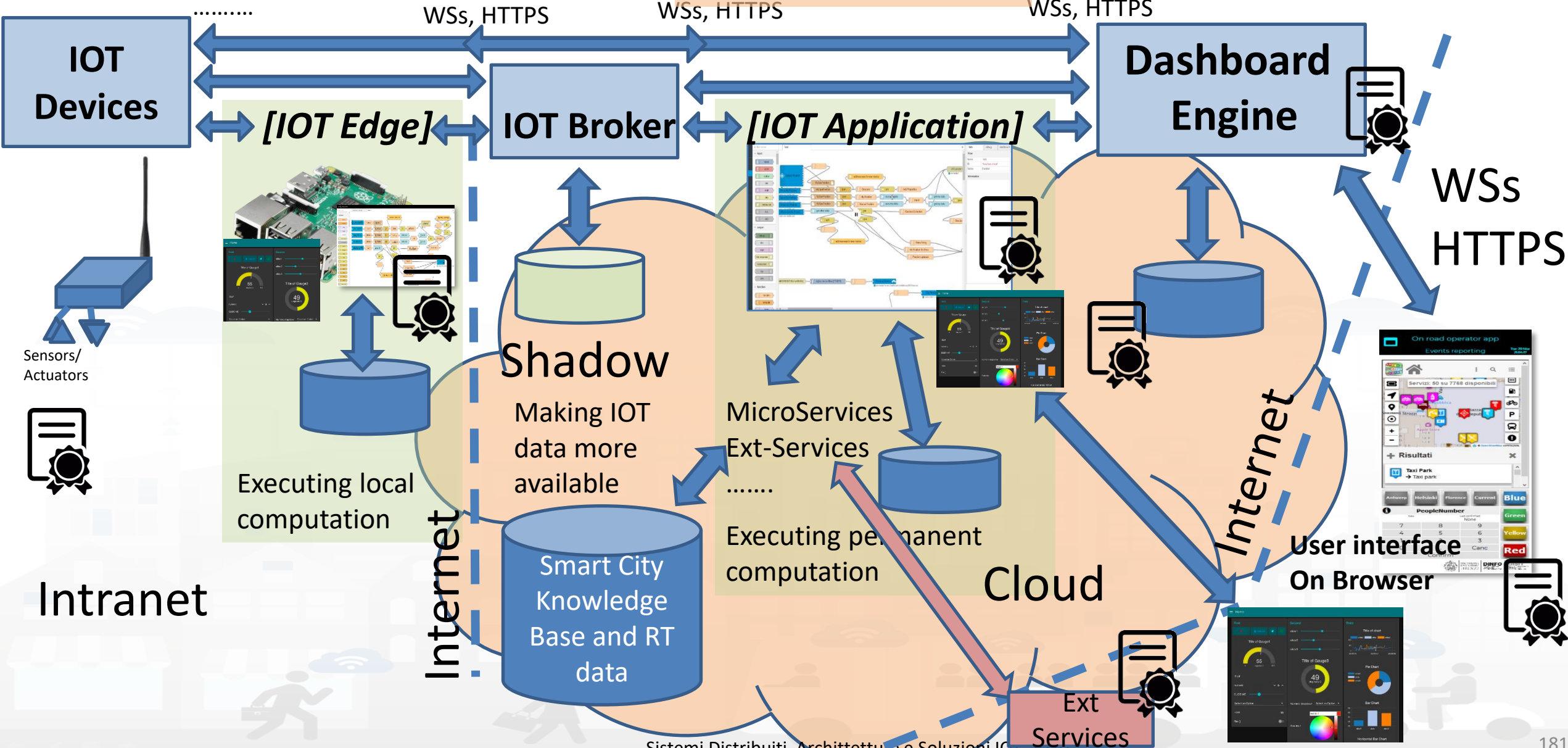




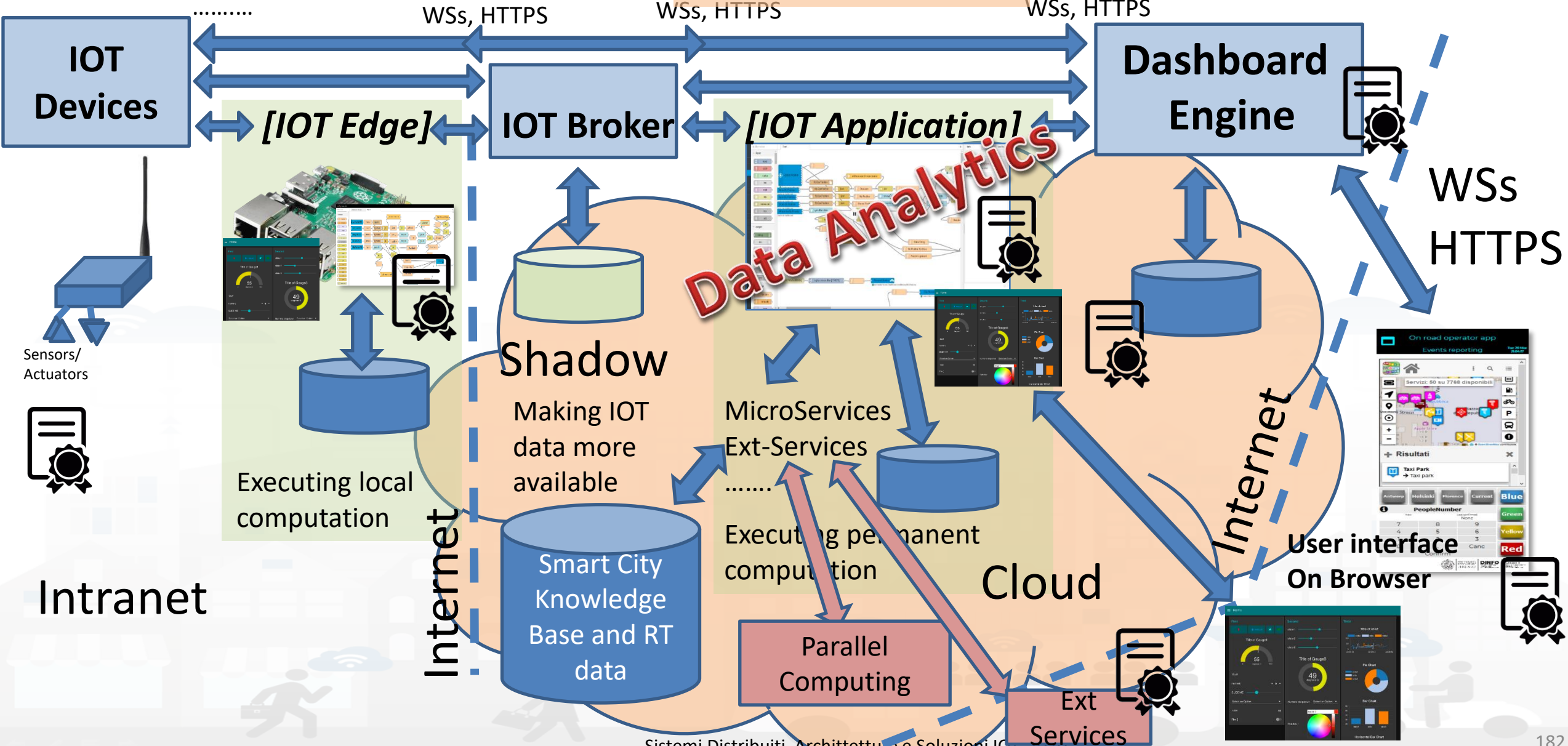




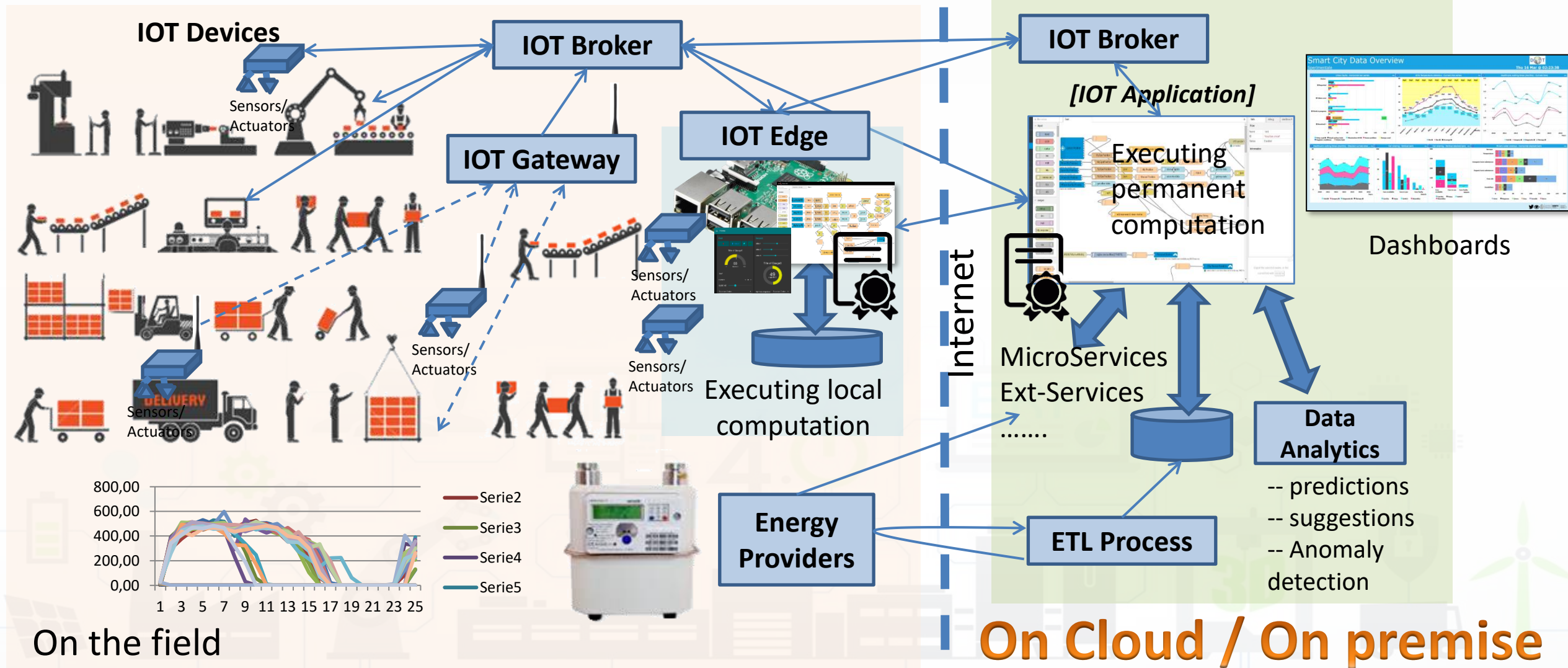
Grouping on Data Lake



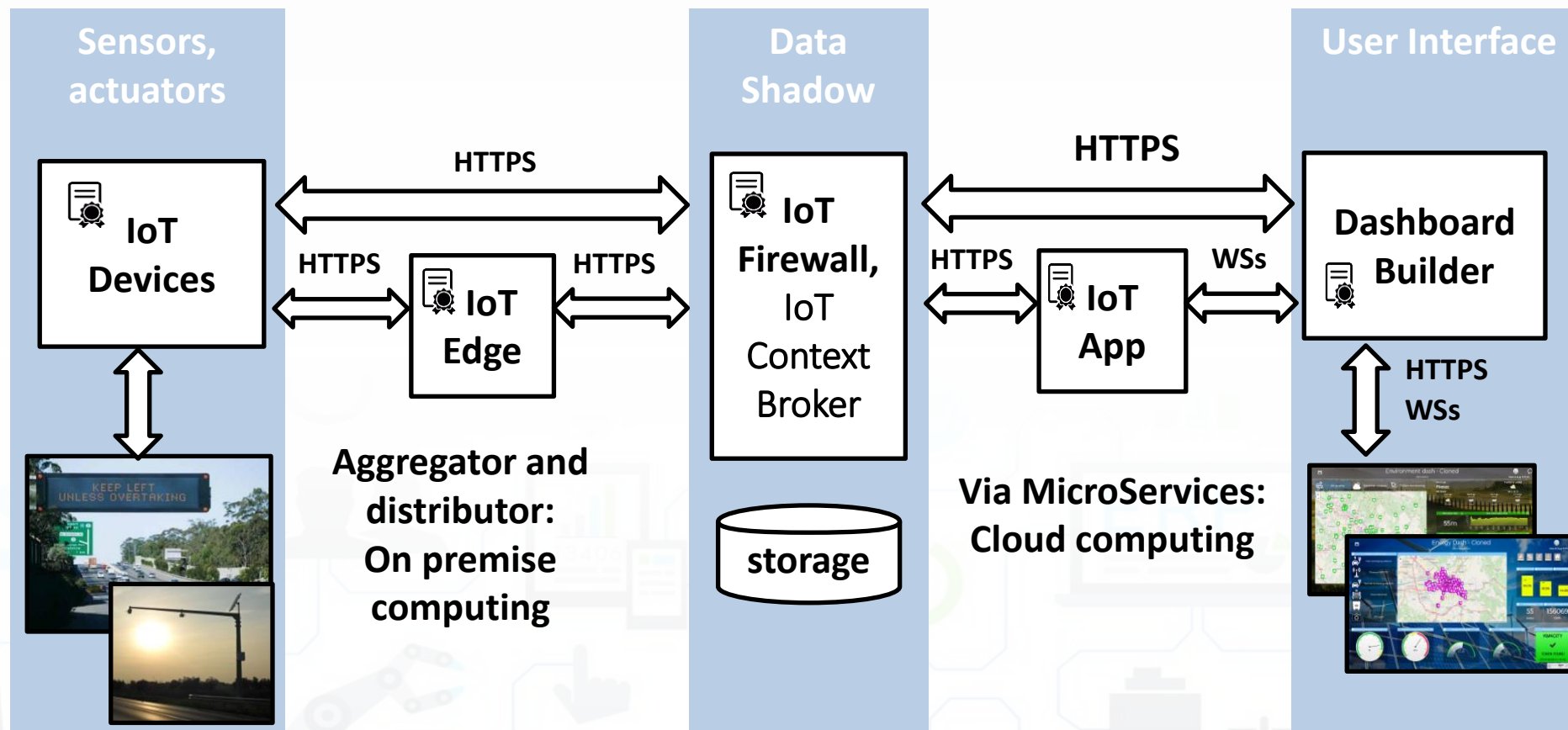
Grouping on Data Lake



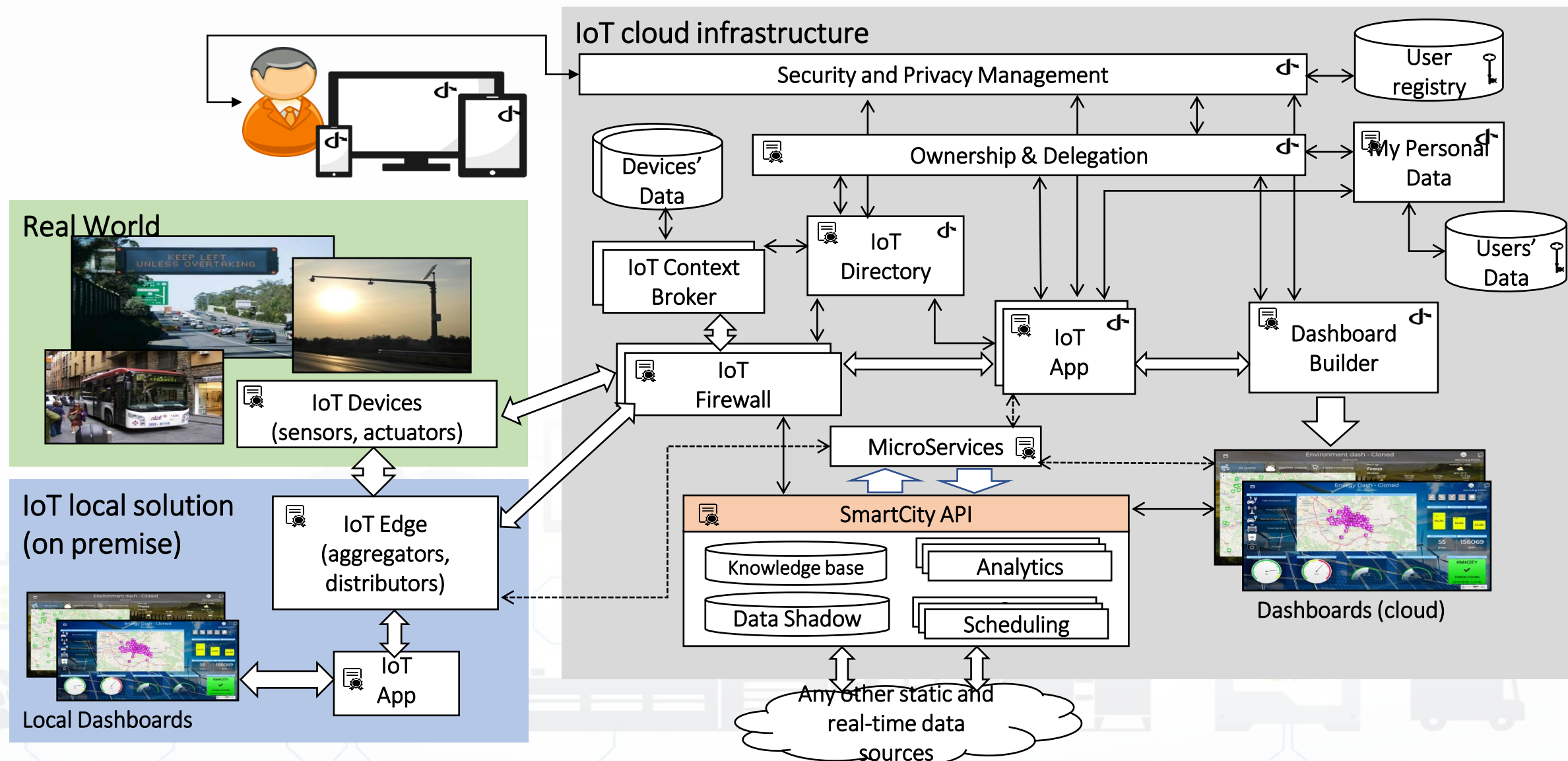
Industry 4.0 Application



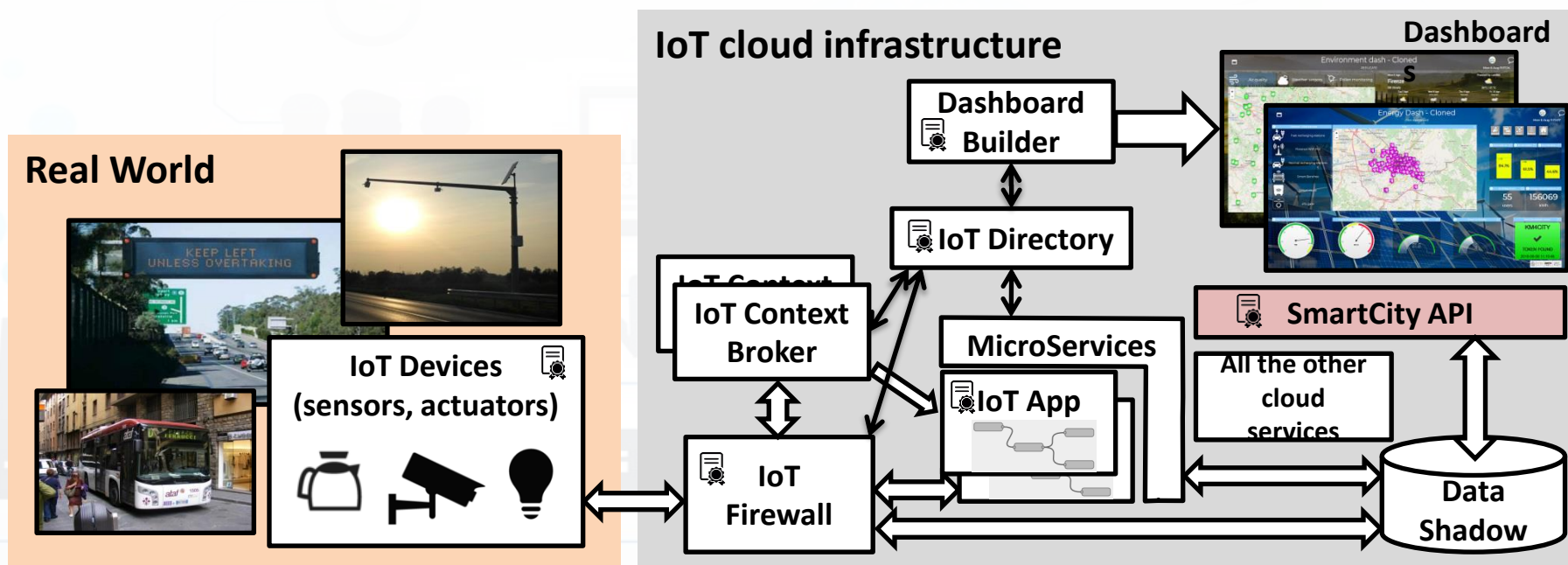
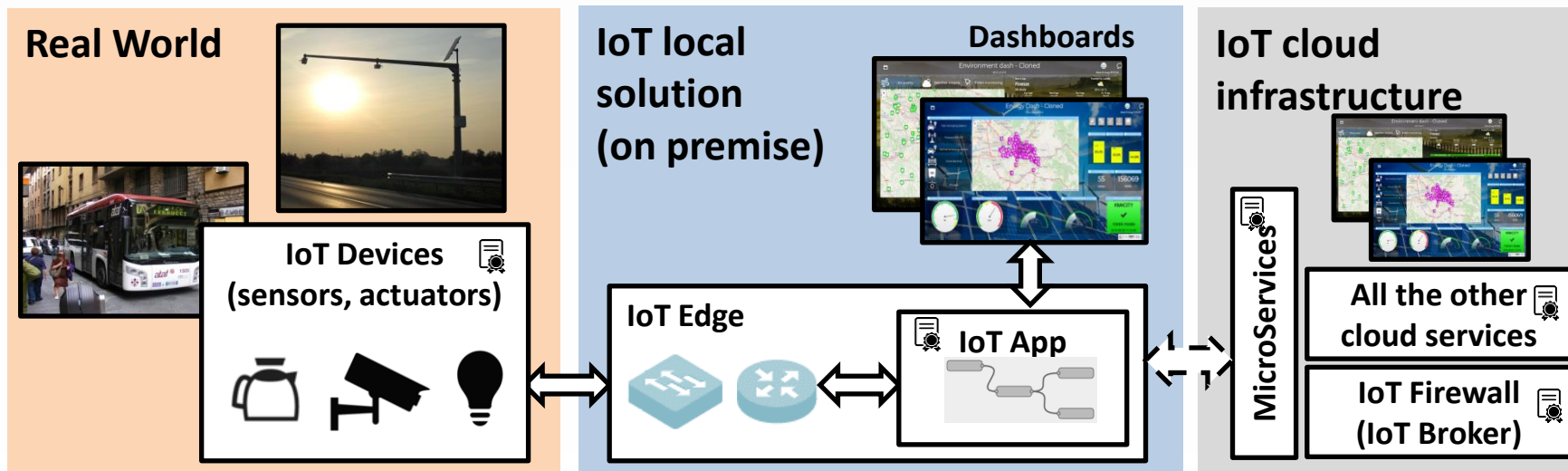
The secure stack



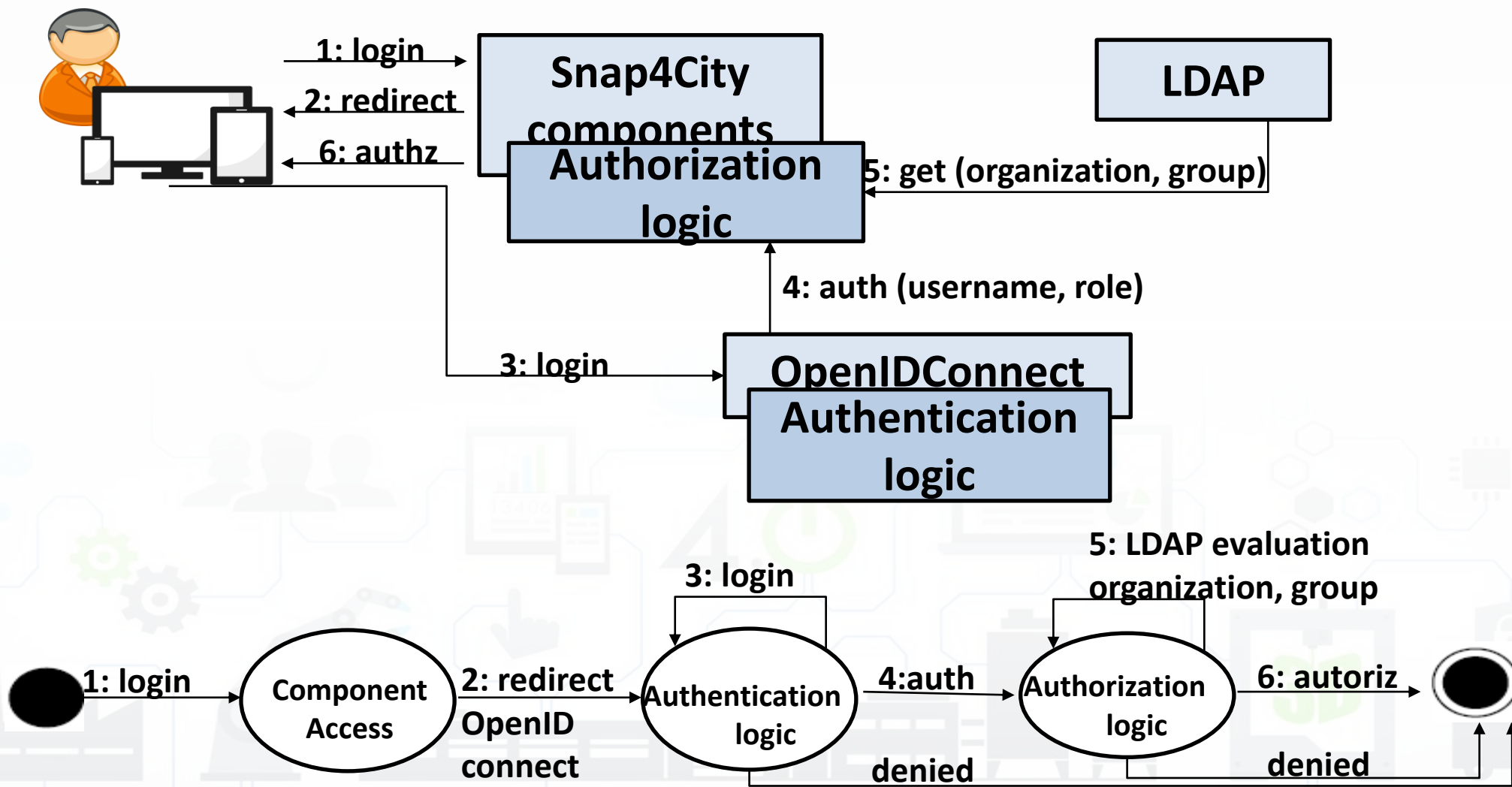
Secure Architecture

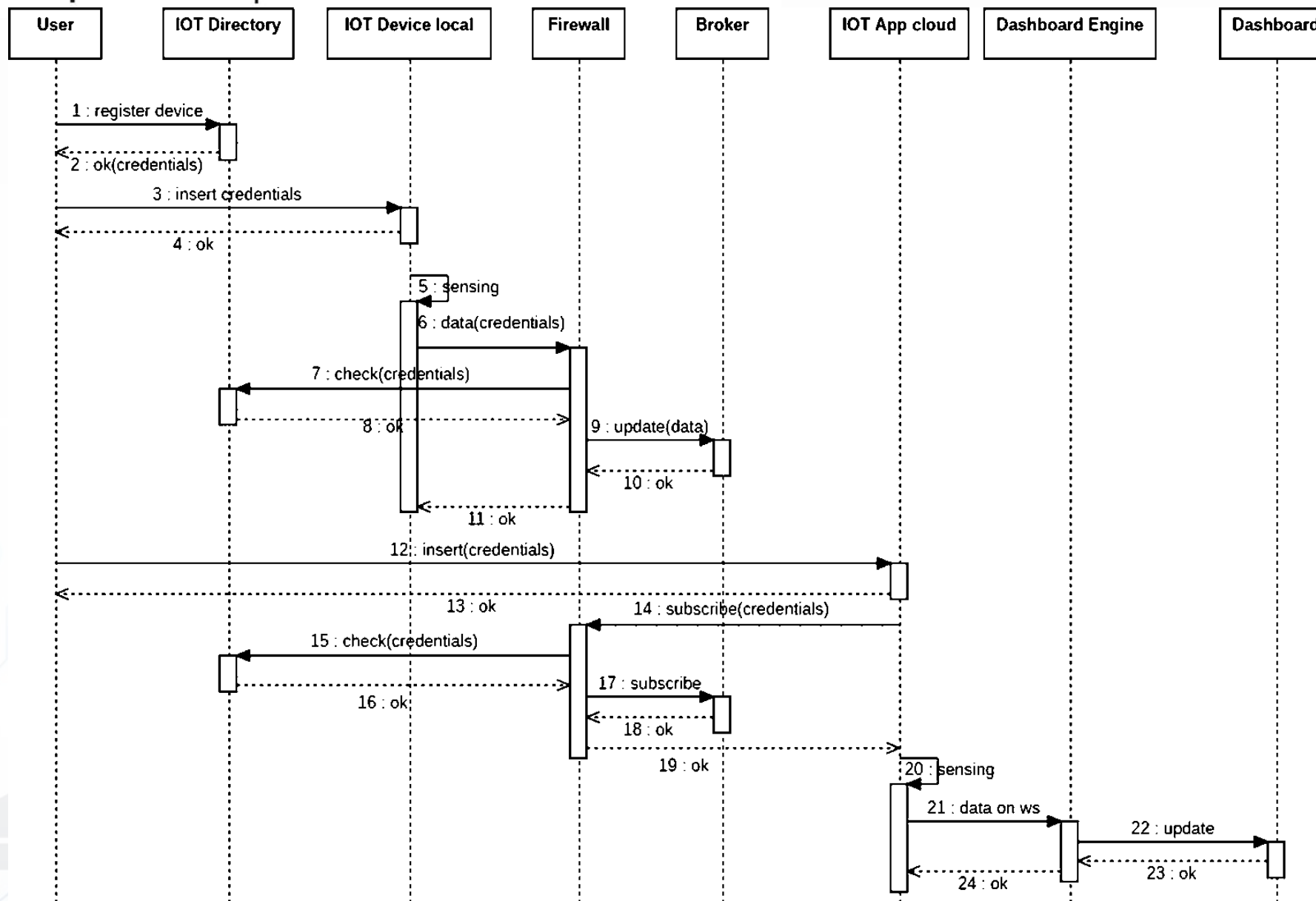


OnPremise vs Cloud



Authentication & Authorization





TOP

Dashboard Overview

FROM CITY
DASHBOARD TO
APPLICATIONS

DATA GATHERING
AND CITY DATA
KNOWLEDGE
MANAGEMENT

FORGING &
MANAGING OPEN
AND FLEXIBLE WEB
AND MOBILE APPS

IOT APPLICATIONS
VS IOT EDGE
DEVICES

IOT APPLICATIONS,
THE LOGIC AND
THE SMARTNESS

ADVANCED
SMART CITY API,
MICROSERVICES,
SNAP4CITY API

SNAP4CITY
LIVING LAB FOR
COLLABORATIVE
WORK

SNAP4CITY FOR
BEGINNERS

DATA ANALYTICS,
BUSINESS
INTELLIGENCE,
WHAT-IF AND
SIMULATION

SNAP4CITY
ARCHITECTURE AND
ECOSYSTEM. OPENED
TO DEVELOPERS
AND STAKEHOLDERS

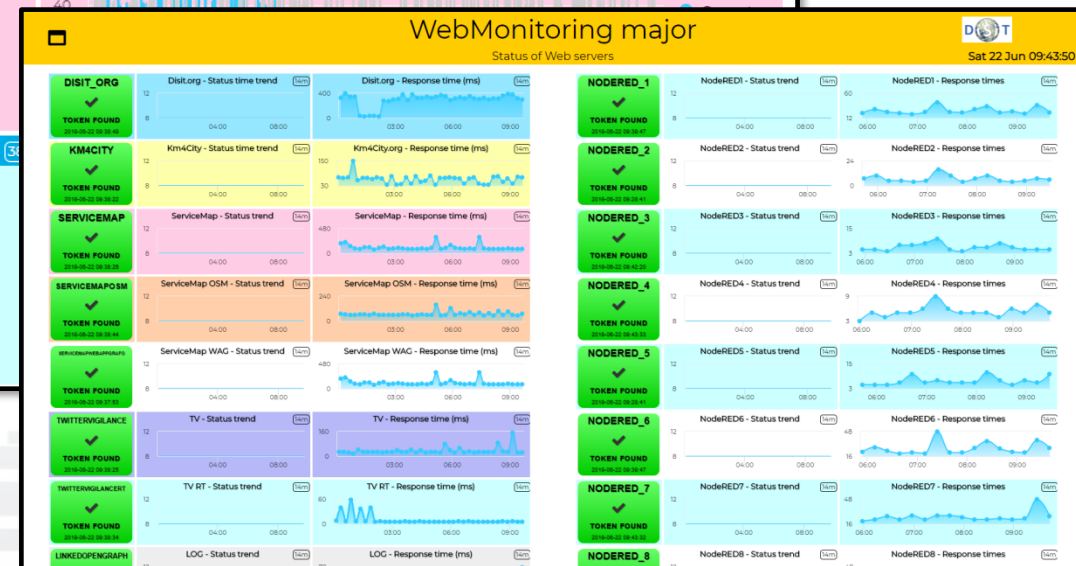
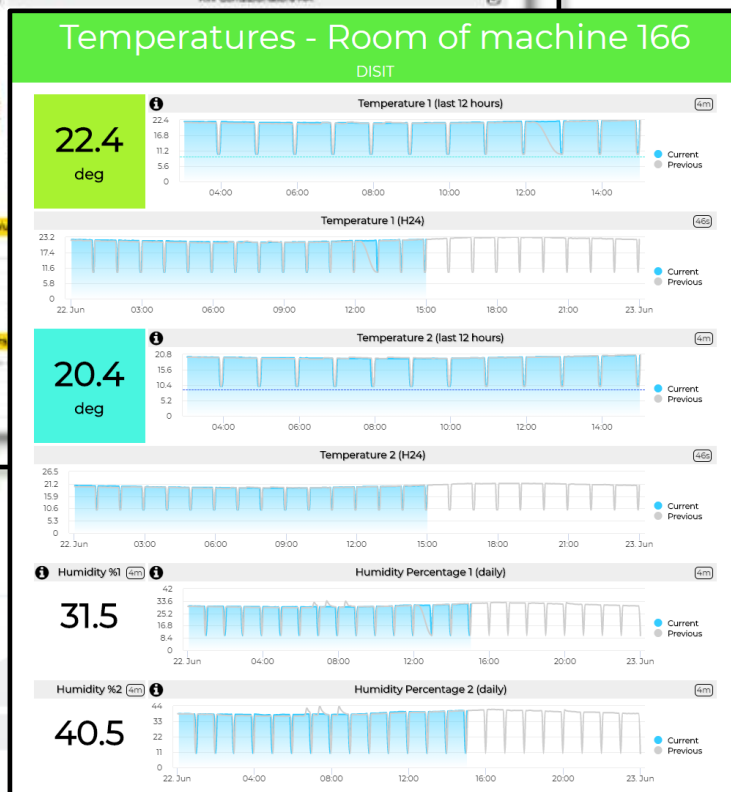
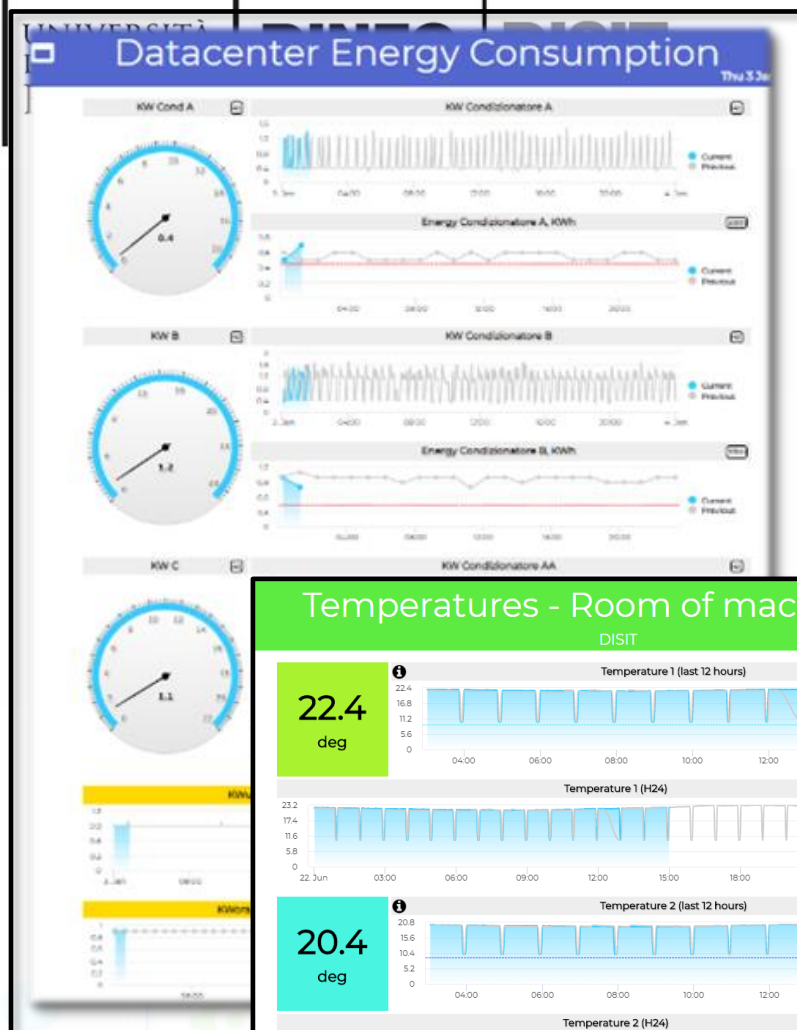
TWITTER
VIGILANCE: SOCIAL
MEDIA ANALYSIS

DECISION SUPPORT
SYSTEM AND CITY
RESILIENCE

HOW TO ADOPT
SNAP4CITY, AND
OUR ROADMAP

SNAP4CITY
AND KM4CITY
PROJECTS

SNAP4CITY THE
VIEW OF THE
ADMINISTRATORS



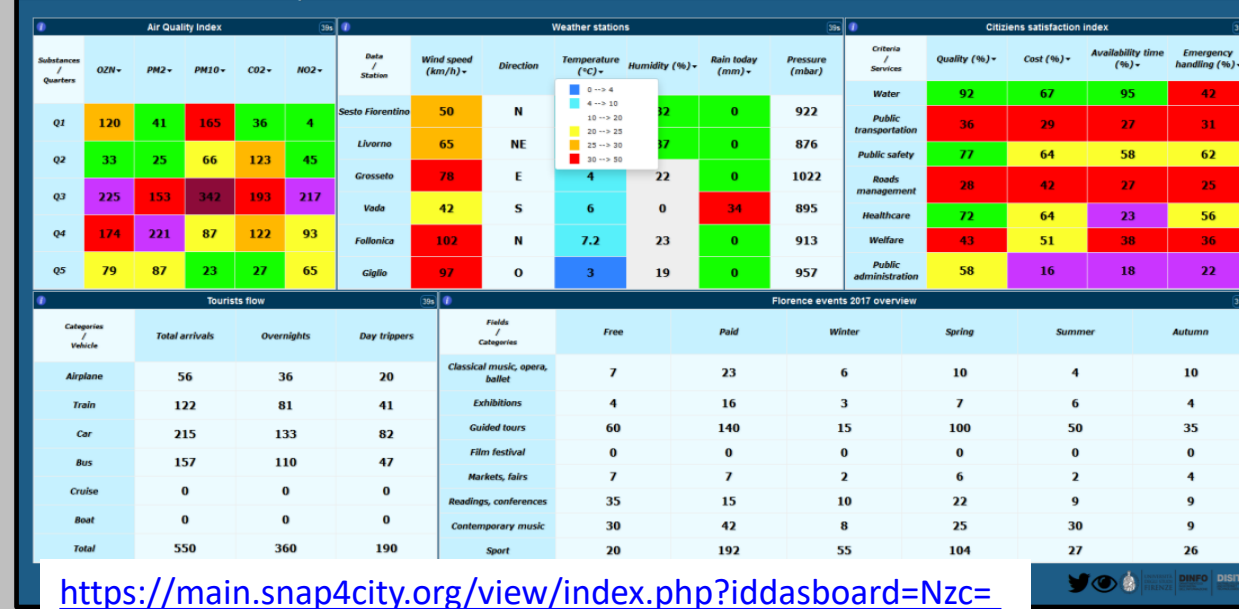
INDUSTRY



Florence data overview

A table based overview over city main data

Wed 18 Jan @ 19:19:10

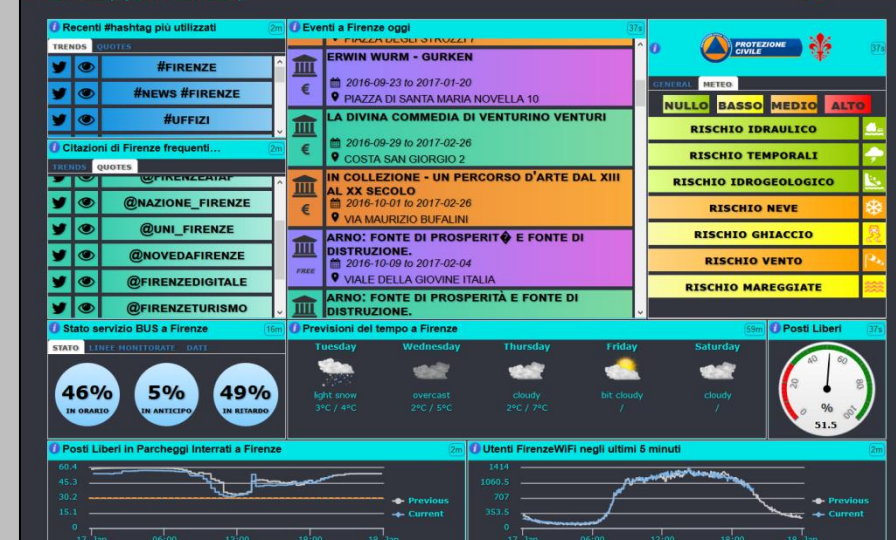


<https://main.snap4city.org/view/index.php?iddasboard=Nzc=>

Servizi agli Utenti

Firenze (sperimentale)

Tue 17 Jan @ 19:52:49



<https://main.snap4city.org/view/index.php?iddasboard=NjQ=>

Smart City Data Overview 2

Sperimentale

Thu 16 Mar @ 02:24:52



<https://main.snap4city.org/view/index.php?iddasboard=MTAw>

Smart City Data Overview

Sperimentale

Thu 16 Mar @ 02:23:38

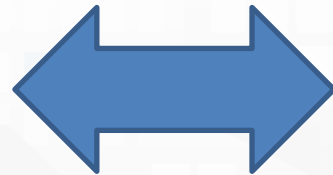


<https://main.snap4city.org/view/index.php?iddasboard=ODM=>

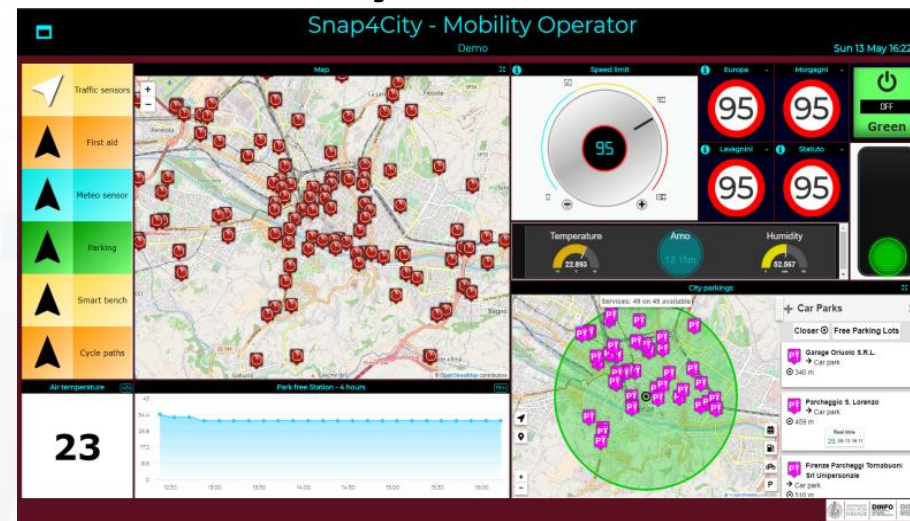
Level 2 users: Create their own Dashboards

- With smart city data, and
- Sensor/actuator: info/IOT/IOE, if any provided by infrastr. (e.g., Meter)
- → create events/notifications from them

IOT and City data World



City Dashboard



Dashboard List and Editor

Snap4City

User: roottooladmin1, Org: none
Role: RootAdmin, Level: 7

Dashboards
My Dashboards
Notificator
IOT Applications
My Personal Data
IOT Directory and Devices
Knowledge and Maps
Micro Applications
External Services
Data Set Manager: Data Gate
Resource Manager: Process Loader
Development Tools
Management
Settings
User Management and Auditing
Help and Contacts
Documentation and Articles
My Profile
Snap4City portal
Km4City portal
DISIT Lab portal

Dashboards

Cards
A Z
Z A
🔍
🔄

Prev 1 2 Next

data

New dashboard

DataCenter

Passive

disit: Public

Edit Management Clone Delete

Datacenter Energy Consumption

Passive

disit: Public

Edit Management Clone Delete

DataCenter gas and smoke (desktop)

Passive

disit: Public

Edit Management Clone Delete

DataCenter gas and smoke (mobile)

Passive

disit: Public

Edit Management Clone Delete

FirenzeWiFi

Passive

disit: Private

Edit Management Clone Delete

Florence data overview

Passive

disit: Public

Edit Management Clone Delete

Leonardo - Smart city data 2

Passive

Leonardo: Public

Edit Management Clone Delete

My data and trends

Passive

nicola.mitolo: Public

Edit Management Clone Delete

My data trends

Passive

nicola.mitolo: Public

Edit Management Clone Delete

Notificator monitoring

Passive

disit: Public

Edit Management Clone Delete

Pisa Real Time Data

Passive

mitolo: Public

Edit Management Clone Delete

Real Time Sensors via ServiceMap3D

Passive

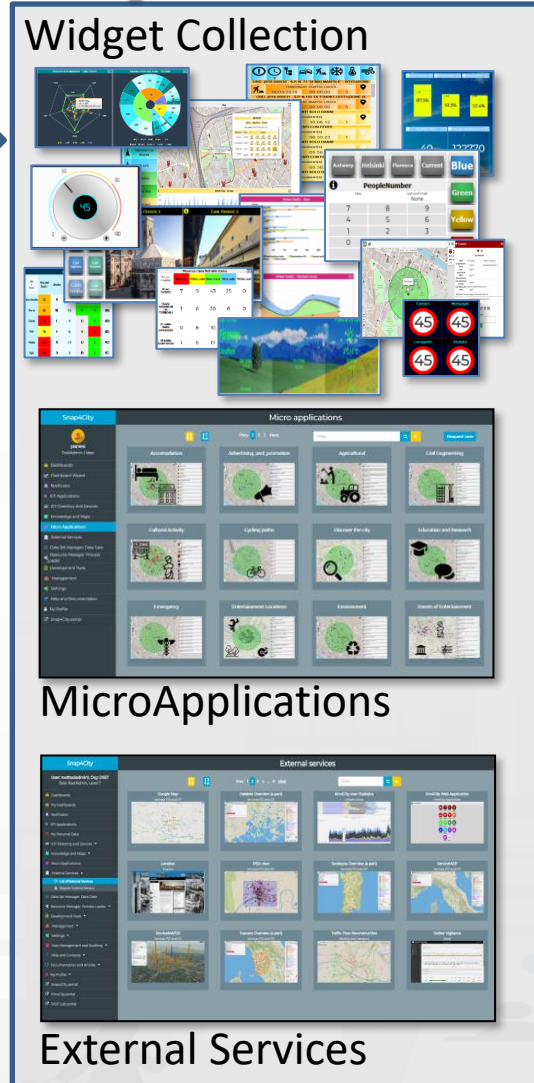
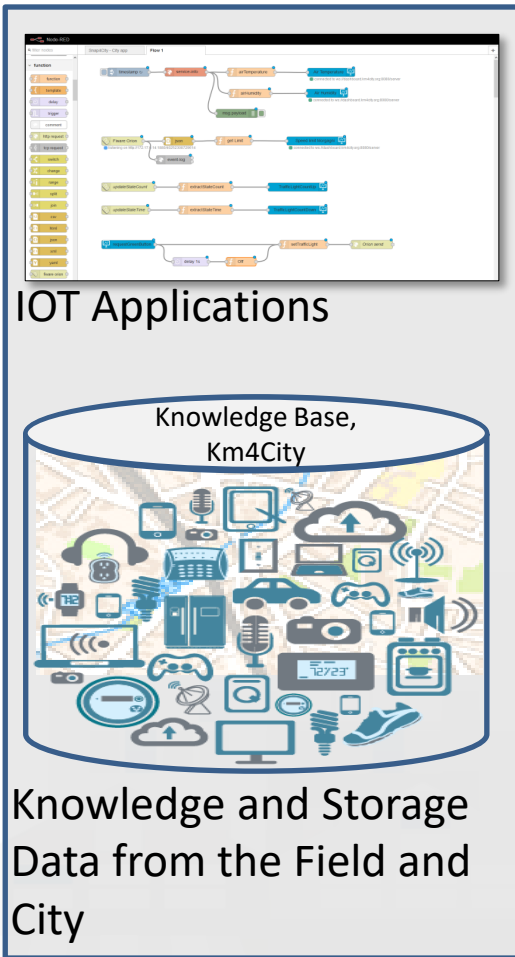
disit: Public

Edit Management Clone Delete

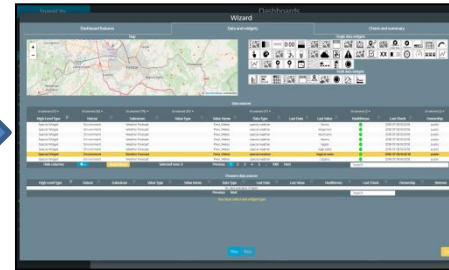
Dashboard Development



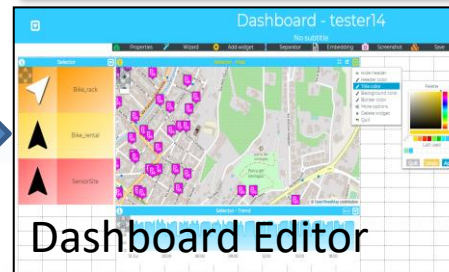
SNAP4CITY



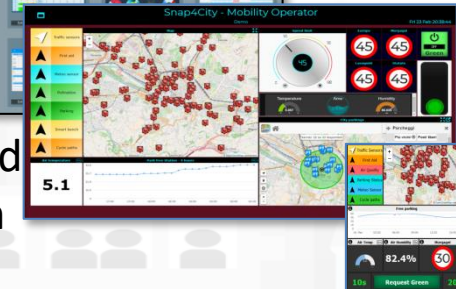
Dashboard Wizard



Create, save, load,
delegate, grant access



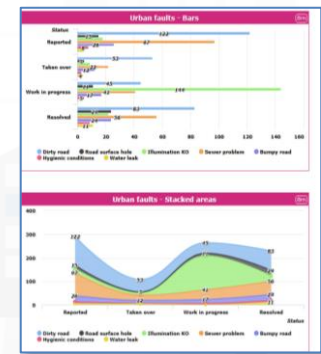

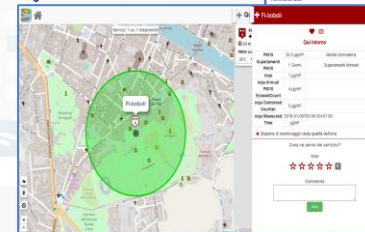
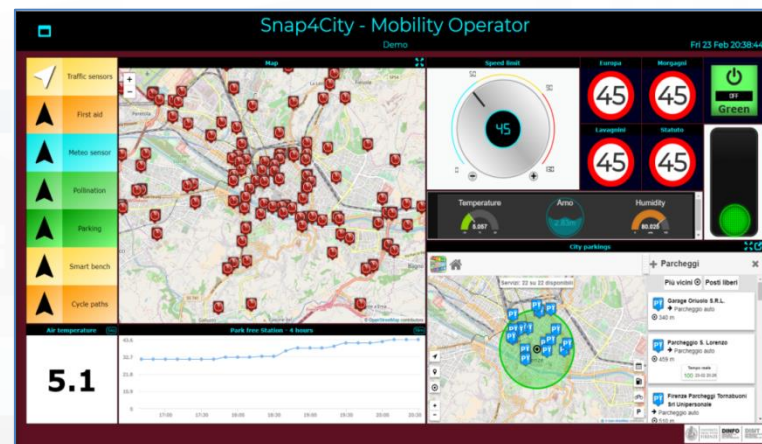
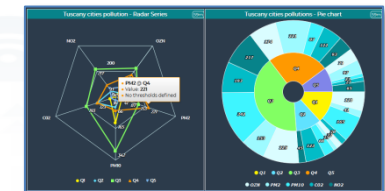
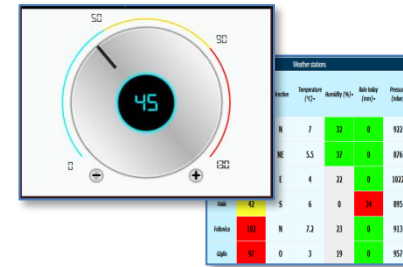
Dashboard Collection



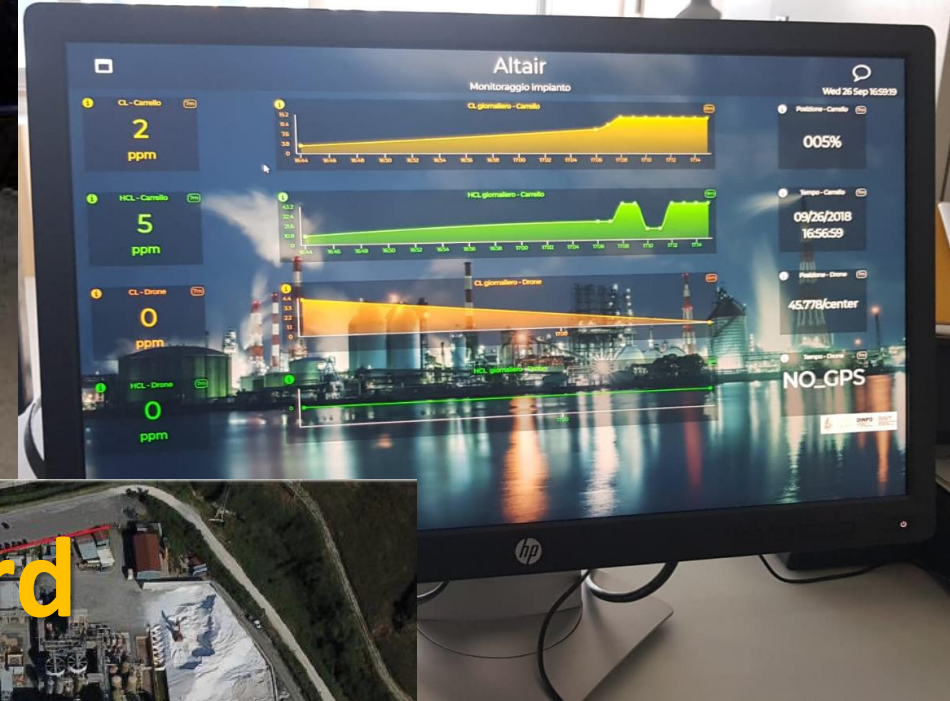
My Own Dash/App



Dashboard List and Editor







Chemical Plant Dashboard

**Green Impact
Capacity (GIC)**

Altair Control room

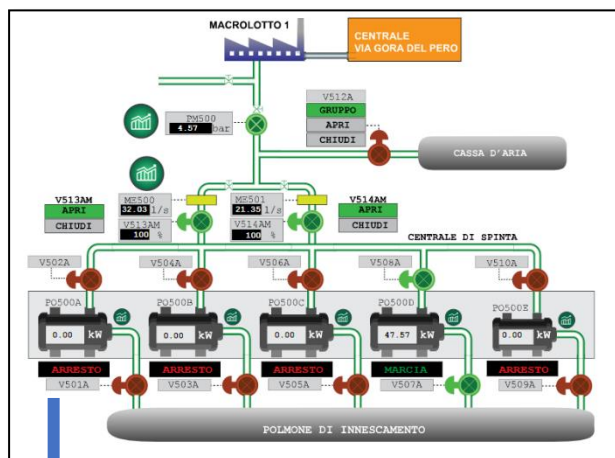


GIDA set up



GESTIONE
IMPIANTI
DEPURAZIONE
ACQUE S.p.A.

Smart City
data from
many
sources

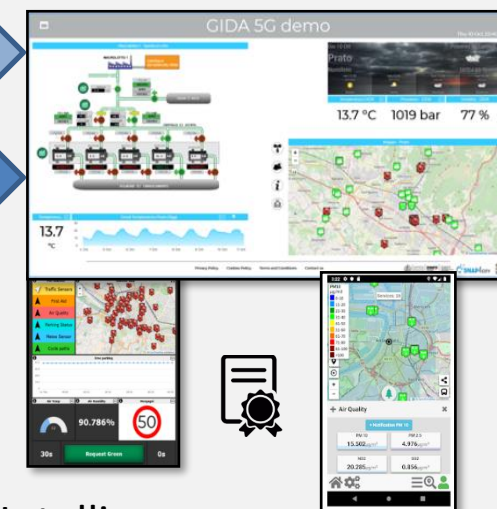


GESTIONE
IMPIANTI
DEPURAZIONE
ACQUE S.p.A.

IOT Data
Shadow
Snap4City

IOT Applications

Dashboards and Apps



Big Data Analytics, Artificial Intelligence



ModBus to
Snap4City
Gateway Edge

5G network
devices



GIDA 5G demo

Wed 16 Oct 23:01:00

Details Absorption

Full Screen



13.4°C 1020 bar 87 %

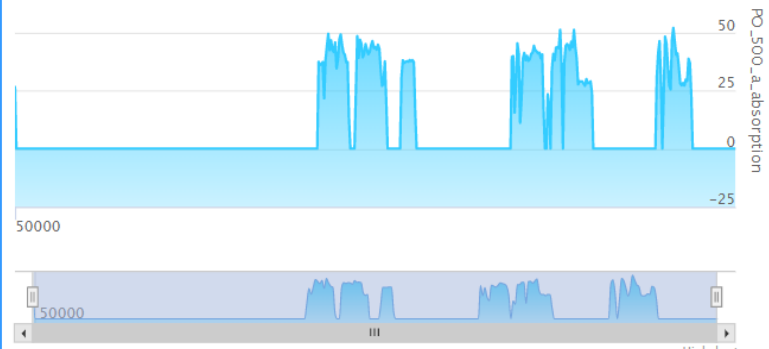
MACROLOTTO 1

CENTRALE

PO_500_a_absorption

Click and drag in the plot area to zoom in

From Oct 7, 2019 To Mar 28, 51761 Zoom 1m 3m 6m YTD 1y All

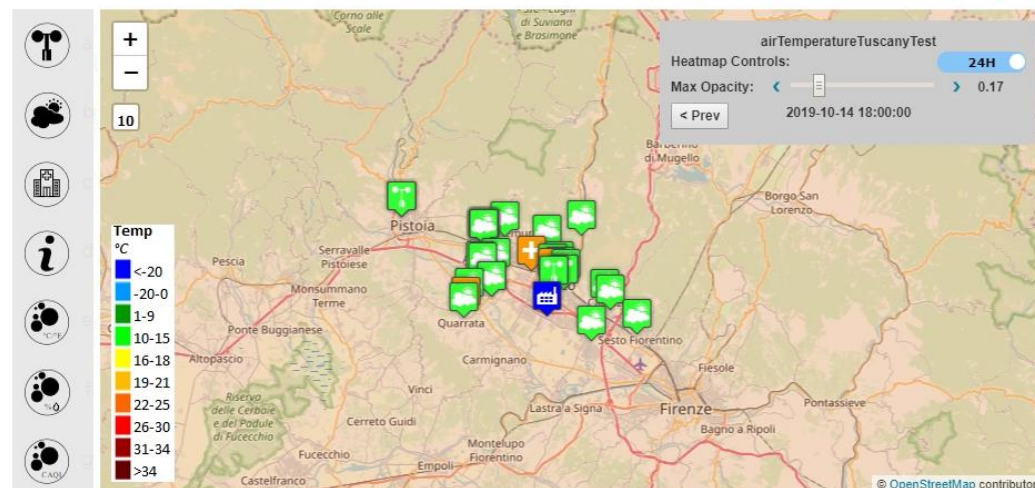


POLMONE DI INNESCAMENTO

Temperatura... (8m)

Trend Temperatura Prato (7gg)

13.6
°C



TOP

Development Life Cycle for IOT Applications

FROM CITY
DASHBOARD TO
APPLICATIONS

FORGING &
MANAGING OPEN
AND FLEXIBLE WEB
AND MOBILE APPS

DATA GATHERING
AND CITY DATA
KNOWLEDGE
MANAGEMENT

IOT/IOE DEVICES
AND NETWORKS

IOT APPLICATIONS,
THE LOGIC AND
THE SMARTNESS

SMART CITY
MICROSERVICES,
SNAP4CITY API

SNAP4CITY
LIVING LAB FOR
COLLABORATIVE
WORK

SNAP4CITY FOR
BEGINNERS

SNAP4CITY
ARCHITECTURE AND
ECOSYSTEM, OPENED
TO DEVELOPERS AND
RESEARCHERS

DATA ANALYTICS,
BUSINESS
INTELLIGENCE,
WHAT-IF AND
SIMULATION

DECISION SUPPORT
SYSTEM AND CITY
RESILIENCE

HOW TO ADOPT
SNAP4CITY, AND
OUR ROADMAP

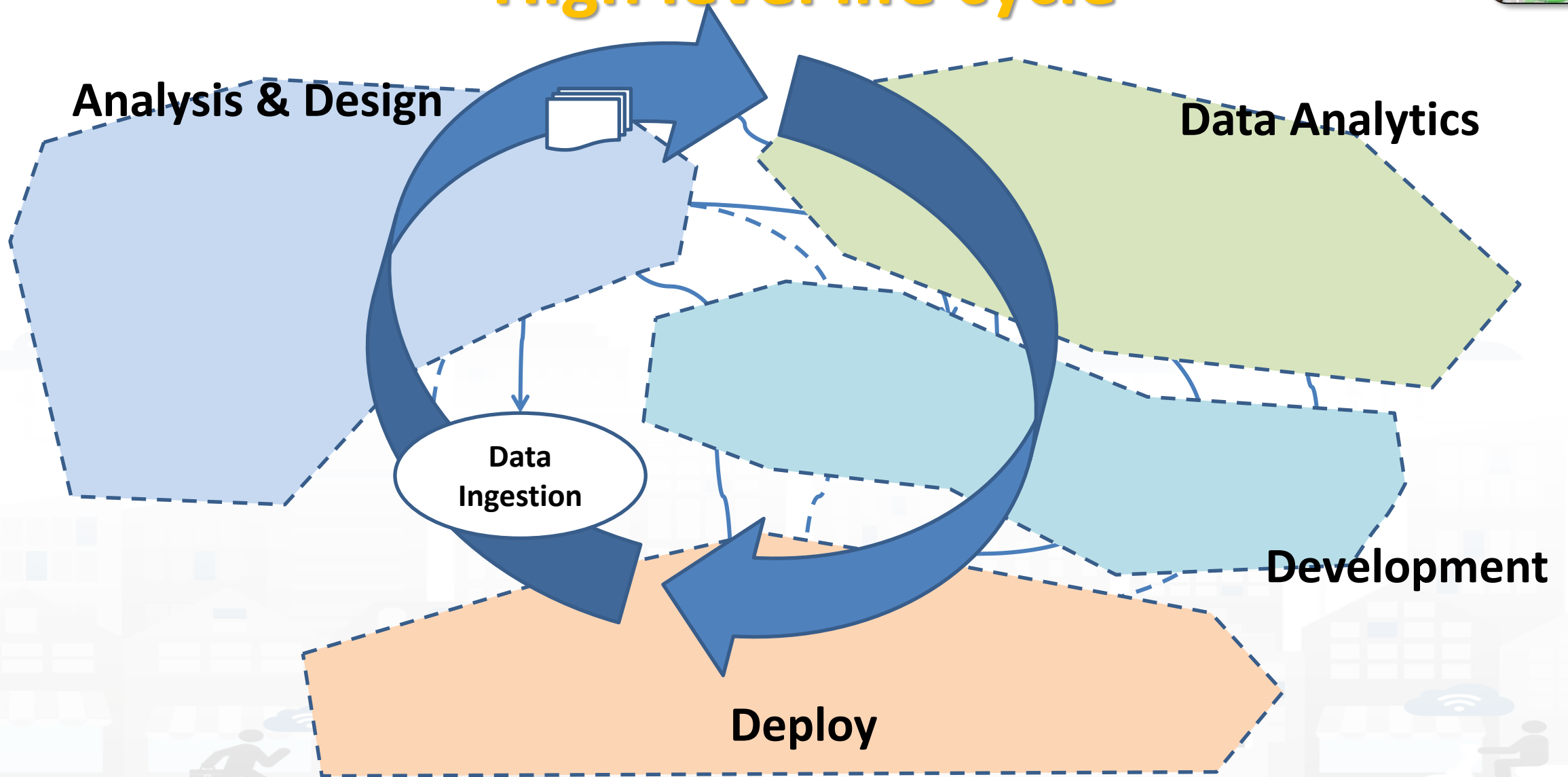
SNAP4CITY
AND KM4CITY
PROJECTS

SNAP4CITY THE
VIEW OF THE
ADMINISTRATORS

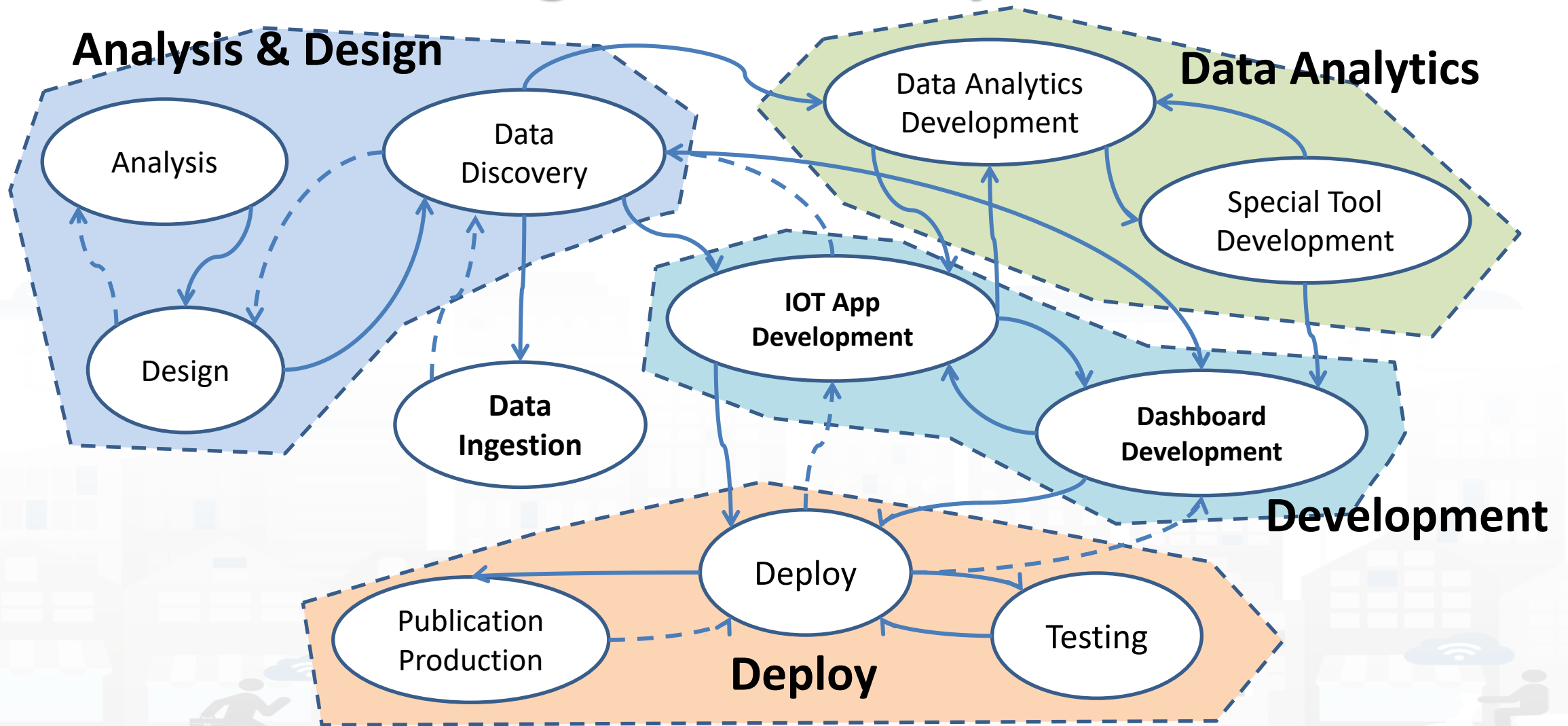
TWITTER
VIGILANCE: SOCIAL
MEDIA ANALYSIS



High level life cycle

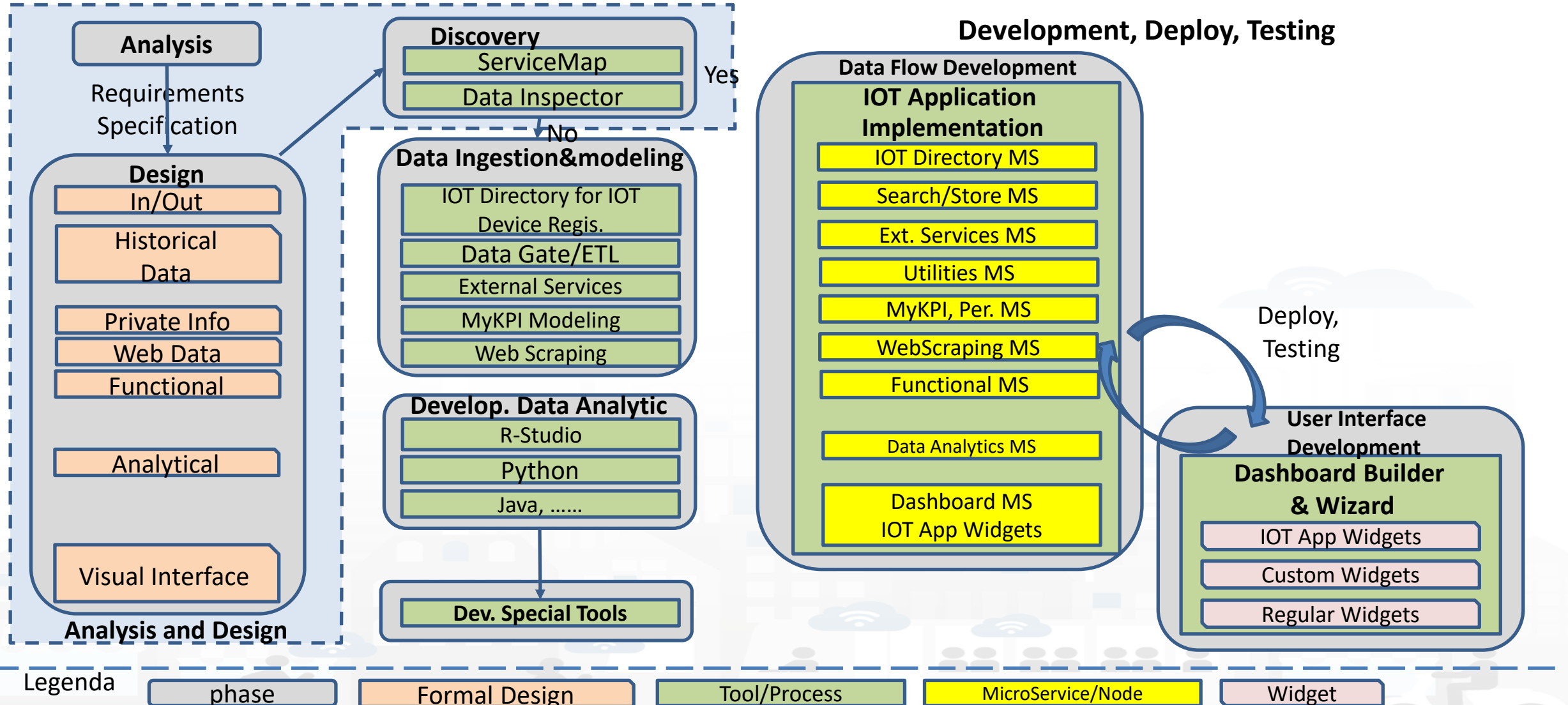


High level life cycle



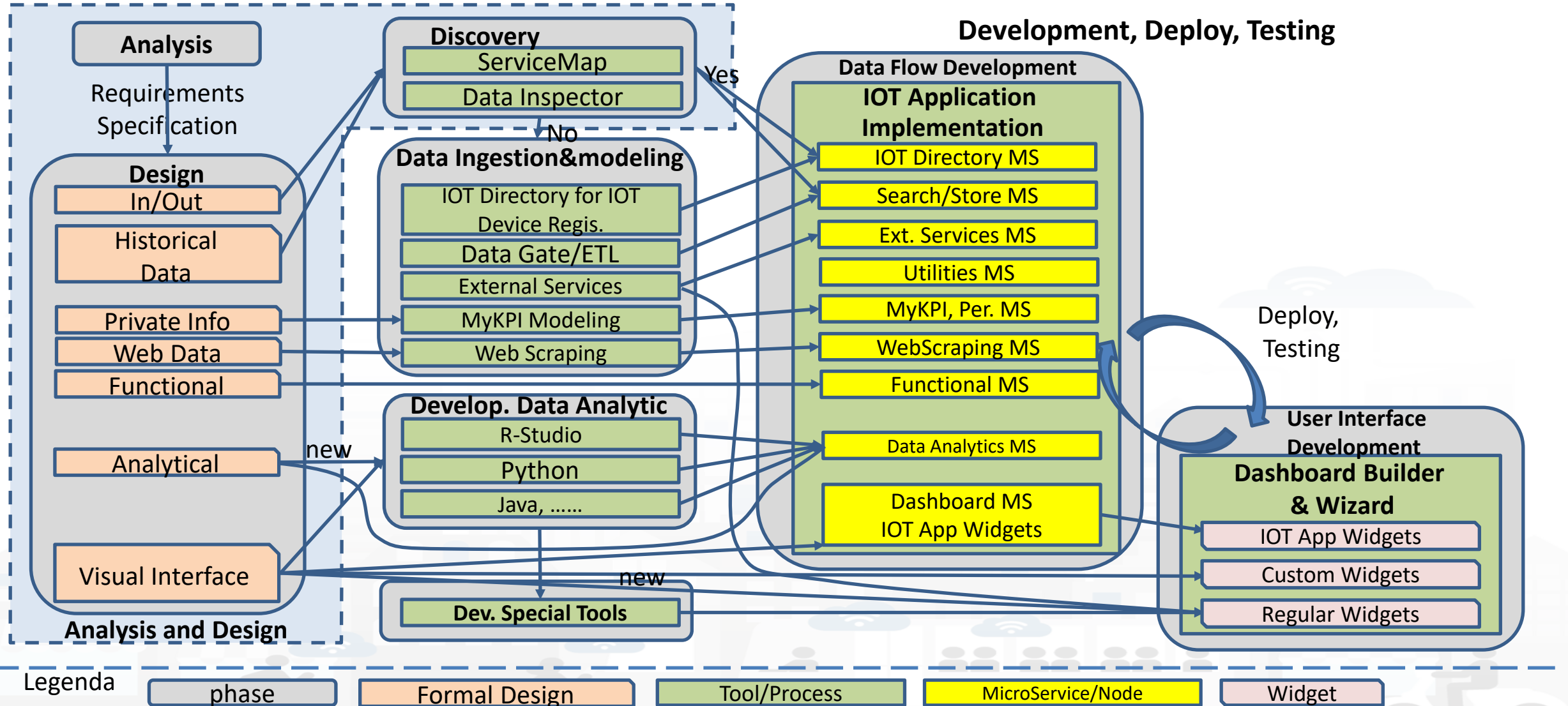


Detailed Life Cycle





Detailed Life Cycle



From Data to Applications and Dashboards



Sentient City Control Room





FIRENZE



Tue 16 Oct 16:18:39

INDICI DI CRITICITA' DELLA QUALITA' DELL'ARIA (ICQA)

2

inviata comunicazione alla cittadinanza

OZONO

200 μm^3

superata la soglia di informazione

39492 Utenti WiFi

STATI DI ALLERTA 9m

GENERAL METEO

MINIMO BASSO MEDIO ALTO

RISCHIO IDRAULICO

RISCHIO TEMPORALI

RISCHIO IDROGEOLOGICO

RISCHIO NEVE

RISCHIO GHIACCIO

Mar 16 Ott
Firenze

Nuvoloso
19°C / 24 °C
Powered by LAMMA

Mer 17 Ott
16°C / 24°C
Nuvoloso

Gio 18 Ott
15°C / 26°C
Nuvoloso

Ven 19 Ott
Temp N/A
Sereni

Sab 20 Ott
Temp N/A
Sereni

TPL

N **14 57 21**

3' 2' 8' 0' 5' 2'

COLONNINE RICARICA 9m

180 INSTALLATE

81.1 % ATTIVE

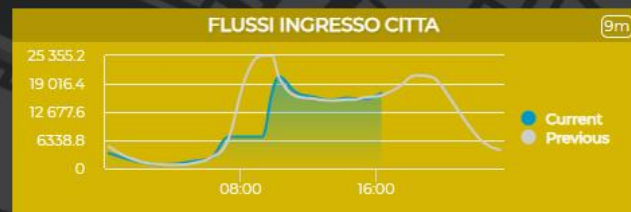
8.9 % IN USO

REPLICATE

FLORENCE DASHBOARD

This dashboard is the main entry point to access dashboards realised in the REPLICATE H2020 EC project.

REPLICATE has received funding from the European Union's Horizon 2020 Research and Innovation Programme under grant agreement No. 691735.



TOTALE 9m

141608

VEICOLI



TOTALE ZTL 9m

41146

VEICOLI

SITUAZIONE VIABILITA 54s

4 INCIDENTI

0 CHIUSURE AL TRAFFICO (TOT)

0 CHIUSURE PER CANTIERI

0 PROGR. 0 NON PROG.

0 LIMITAZIONI AL TRAFFICO (TOT)

0 LIMITAZIONI PER CANTIERI

0 NON PROG. 0 PROGR.

4 TOT. EVENTI SULLA RETE

SMN 9m 63.4 % occupati su 901 posti	BINARIO16 9m 83 % occupati su 165 posti	FORTEZZA 9m 17.9 % occupati su 521 posti
LEOPOLDA 9m 36.3 % occupati su 300 posti	CALZA 9m 69.3 % occupati su 218	S.AMBROGIO 9m 67 % occupati su 379 posti
PARTERRE 9m 64.9 % occupati su 106 posti	CAREGGI 9m 90.4 % occupati su 406 posti	BECCARIA 9m 78.6 % occupati su 230 posti

STATO TRIAGE CAREGGI 9m

Red code Yellow code Green code Blue code White code

3 12 83 37 9

PM10

26

superamenti/anno

Riciclo rifiuto

56%

Rifiuto per abitante

0,629

t/pers/anno

PIL residenti

23.606

euro/pers

Tasso di disoccupazione

6,8%

Piste Ciclabili

19.7%

km ciclabili/km totali

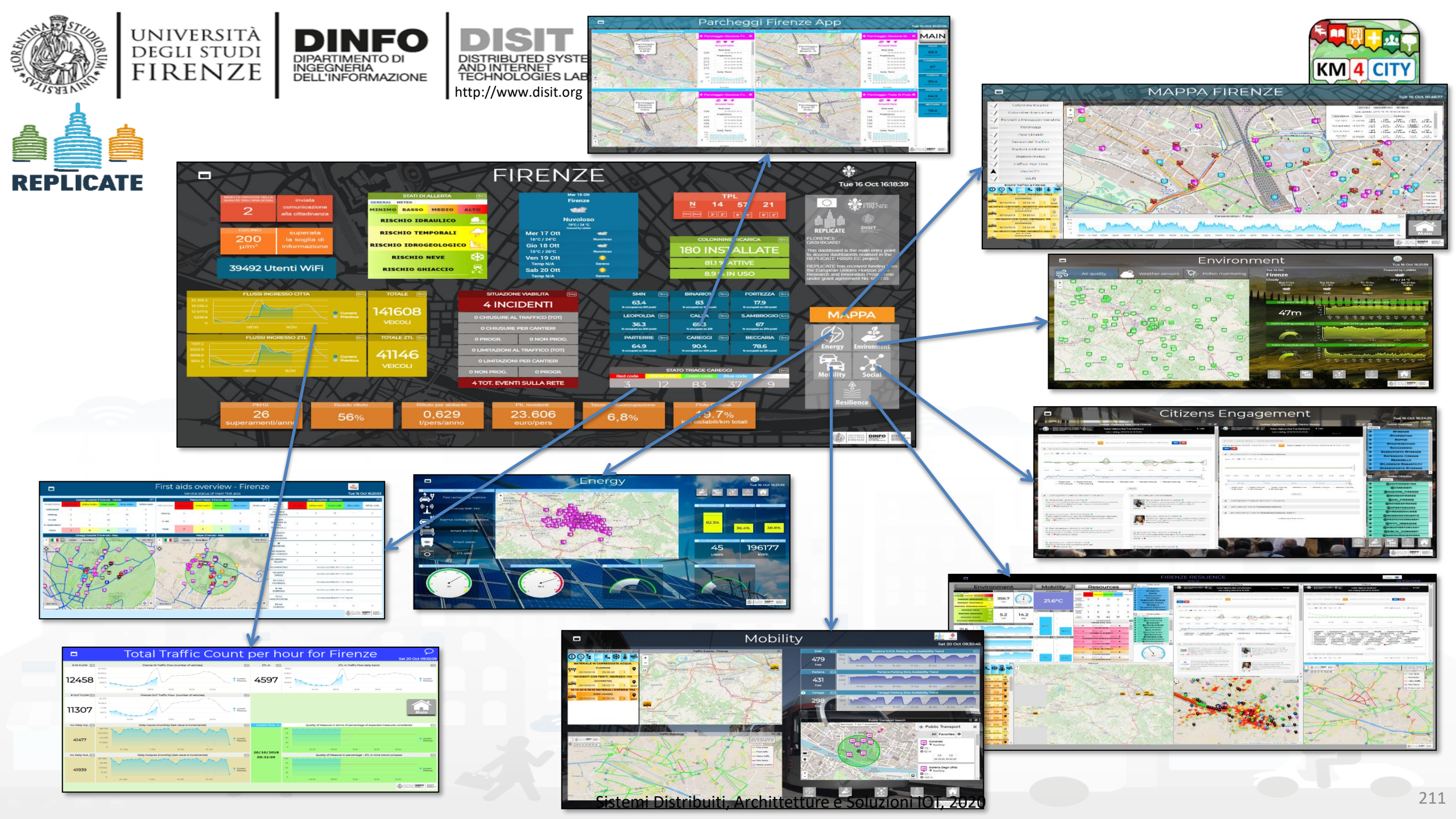
MAPPA

Energy Environment

Mobility Social

Resilience







Firenze Oggi

2019



Fri 25 Oct 23:29:38

43666

Totale utenti WIFI

COLONNINE RICARICA<9m

176 INSTALLATE

71 % ATTIVE

5.1 % IN USO



SITUAZIONE VIABILITA 8s

0 INCIDENTI

0 CHIUSURE AL TRAFFICO (TOT)

0 CHIUSURE PER CANTIERI

0 PROGR.

0 NON PROG.

0 LIMITAZIONI AL TRAFFICO (TOT)

0 LIMITAZIONI PER CANTIERI

0 NON PROG.

0 PROGR.

0 TOT. EVENTI SULLA RETE

SMN 9m

28.7

% occupati su 607 posti

BINARIO16 9m

55.2

% occupati su 165 posti

FORTEZZA 9m

27.8

% occupati su 521 posti

LEOPOLDA 9m

36

% occupati su 300 posti

CALZA 9m

70.3

% occupati su 148

S.AMBROGIO 9m

99.7

% occupati su 379 posti

PARTERRE 9m

34

% occupati su 656 posti

CAREGGI 9m

24.9

% occupati su 406 posti

BECCARIA 9m

98.1

% occupati su 210 posti

ANALYSIS



Energy Environment



Mobility Social



Resilience

Attesa media alla fermata

Linea 6 9m

3

min

Linea 13 9m

13

min

Linea 17 9m

4

min

Linea 23 9m

5

min

Linea 31 9m

19

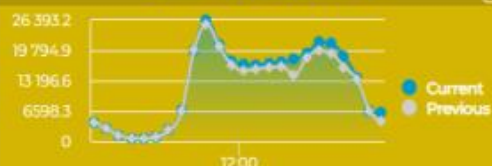
min

Linea 36 9m

2

min

FLUSSI INGRESSO CITTA 9m

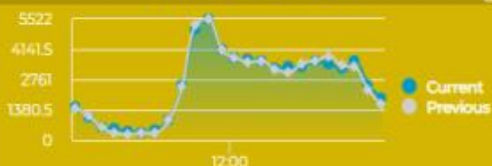


TOTALE 9m

284094

VEICOLI

FLUSSI INGRESSO ZTL 9m



TOTALE ZTL 9m

57499

VEICOLI

Nati Italiani 119m

163

ultimo mese consolidato

Nati stranieri 119m

49

ultimo mese

Deceduti 119m

395

ultimo mese

Matrimoni 119m

19

ultimi 7 giorni

Unioni Civili 119m

0

ultimi 7 giorni

Segnalazioni ricevute in attesa 119m

1116

ultimo mese

In Lavorazione 119m

524

Risolte 119m

305

Chiuse senza risoluzione... 119m

285

Manutenzioni Stradali 59m

54

oggi

Verde Pubbl. 59m

4

Decoro Urbano 59m

6

Relitti 59m

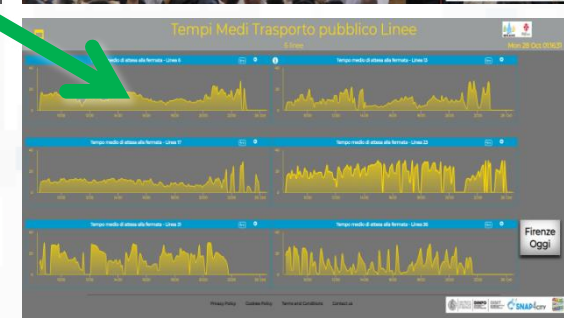
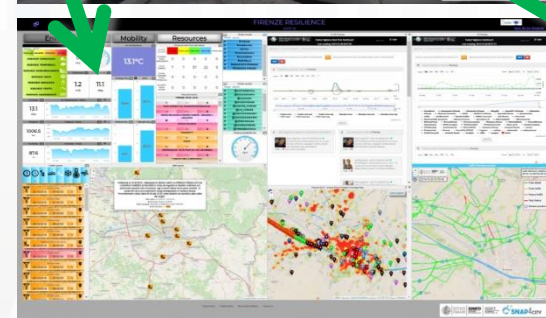
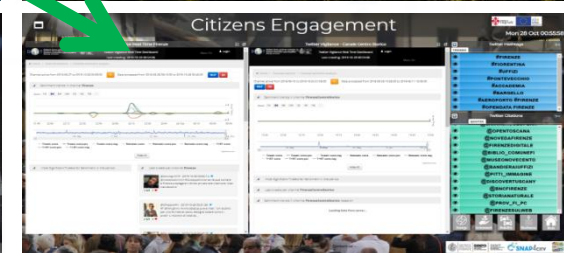
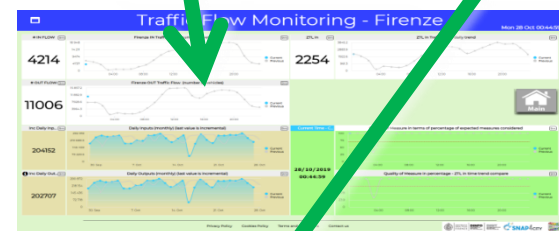
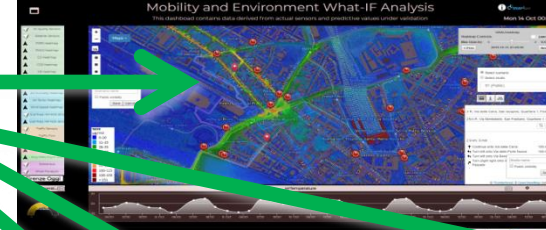
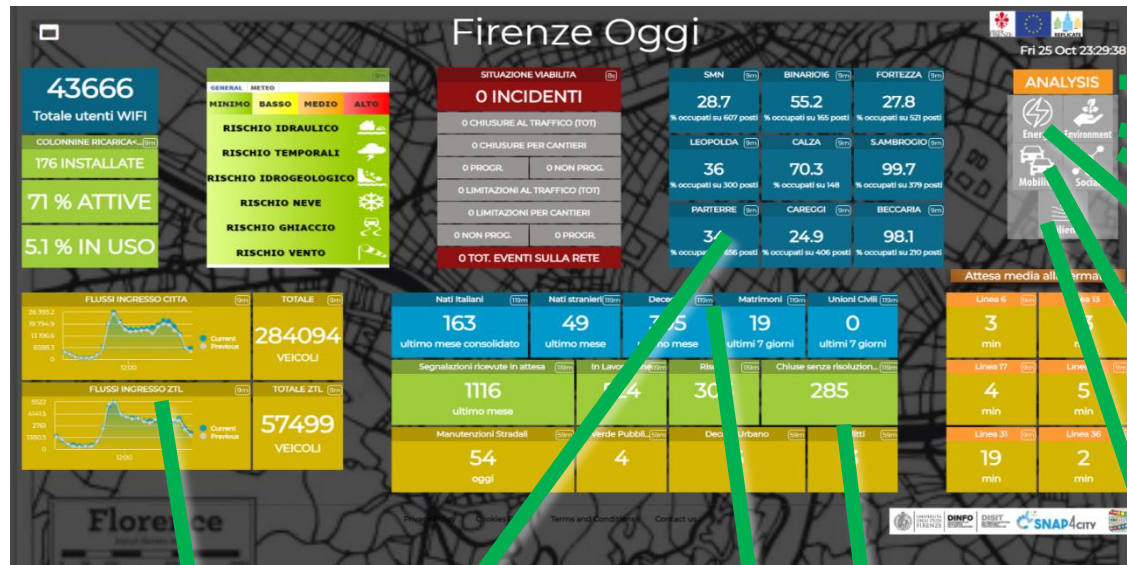
3

Smart City Control Room

a set of dashboards and tools



This project has received funding from the European Union's Horizon 2020 Research and Innovation Programme under Grant Agreement N° 691735



Data Protection, Personal Data vs GDPR

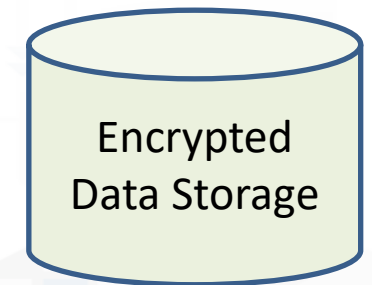


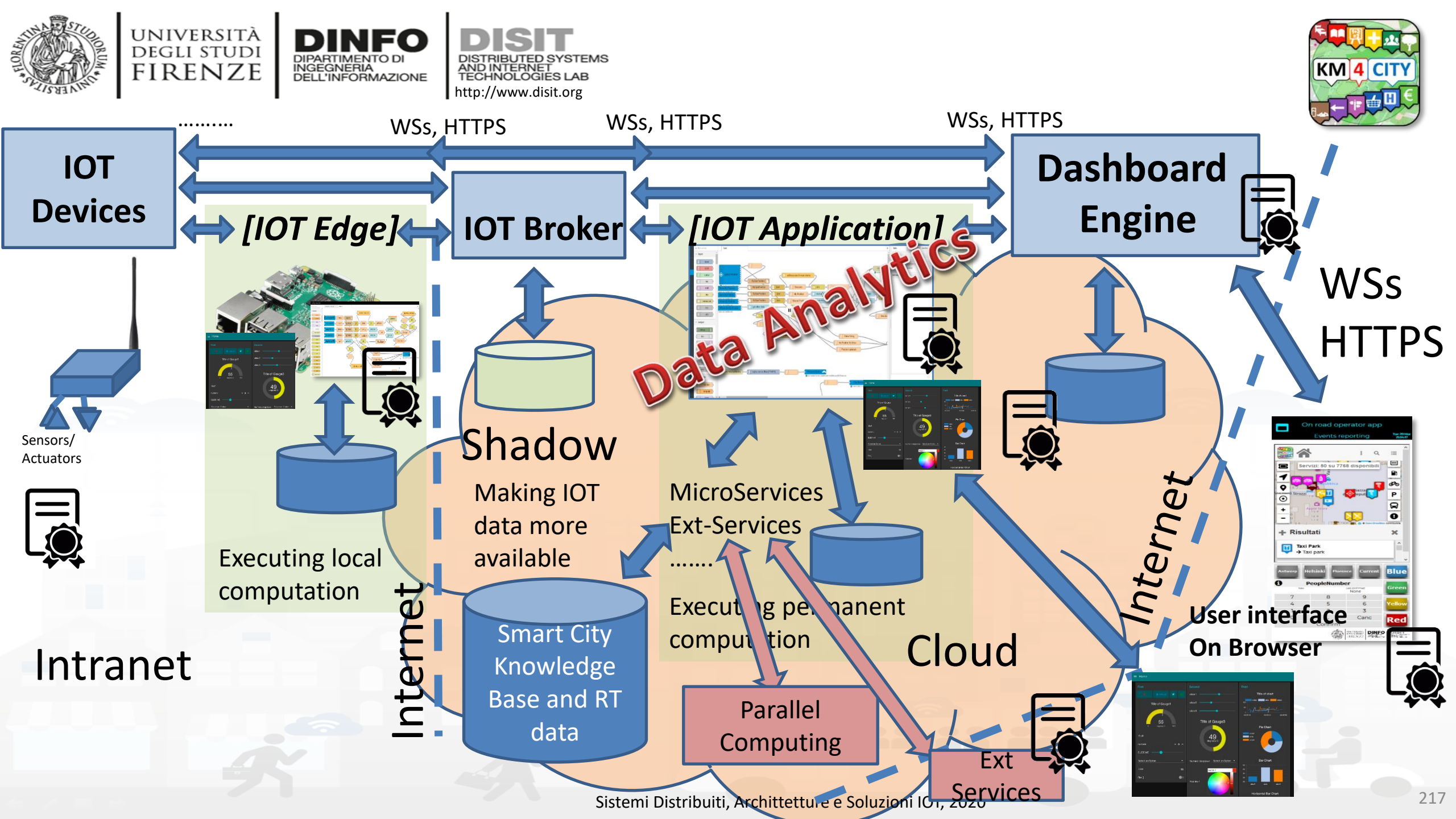
GDPR: General Data Protection Regulation

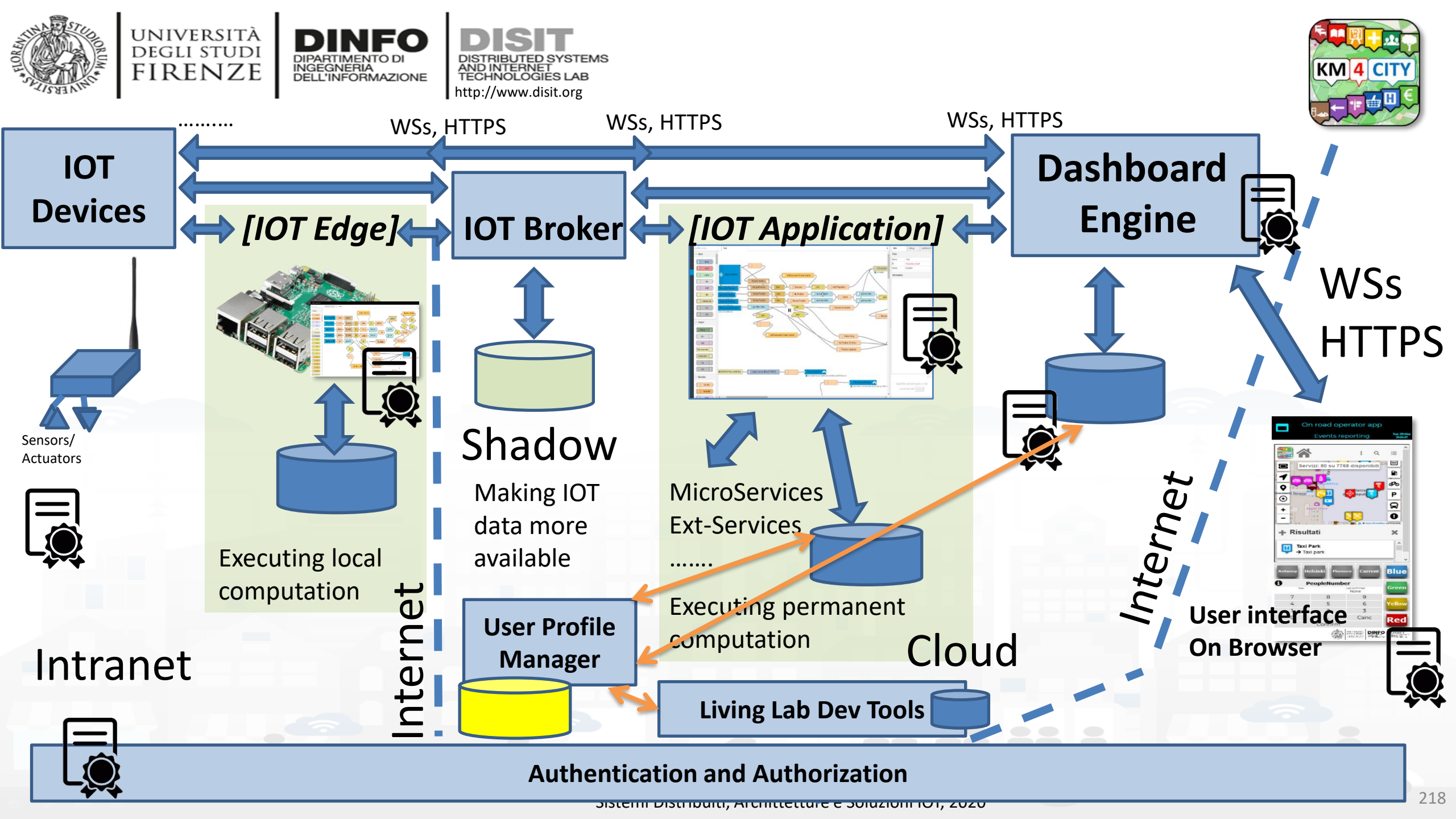
- **Users are going to decide to:**
 - provide access to who, for do what, until we consent
 - accept terms of use by **signed** consent **for each** data management **service**, *before was a simple informed consent*
- **from each service, the user has to be capable to**
 - **See** what the provider collect in terms of its Data Type: traces, logs, paths, profiles, accesses, IOT devices, sensors, maps, etc.
 - **Download, delete, inspect** each single Data Type
 - **Auditing and Revoke access or grant** access right to **each single Data Type**
 - **Delete all Data Types in single shot or singularly (forget all about me)**
- Correctness
- Transparency
- Security
- Integrity
- Privacy
- Auditing
-

GDPR: General Data Protection Regulation

- If personal data are **published by the owner**
 - the data have to be **released anonymously**,
→ also in this case they can be **revoked at any time**:
 - **Complexity reside** on: *distributed vs centralized control, revoke of Votes/scores, comments, If they are saved singularly or they already exploited in processing*
- GDPR also imposes **Technical Constraints** such as:
 - **Secure connection** in any private data exchange
 - **Encrypted** data store for all private data
 - **Decoupling** data and personal IDs
 - Allow the **Auditing** of private data usage
- **Relevant taxation** is foreseen when rules are violated, % of turnover







GDPR Compliant

My Personal Data Types

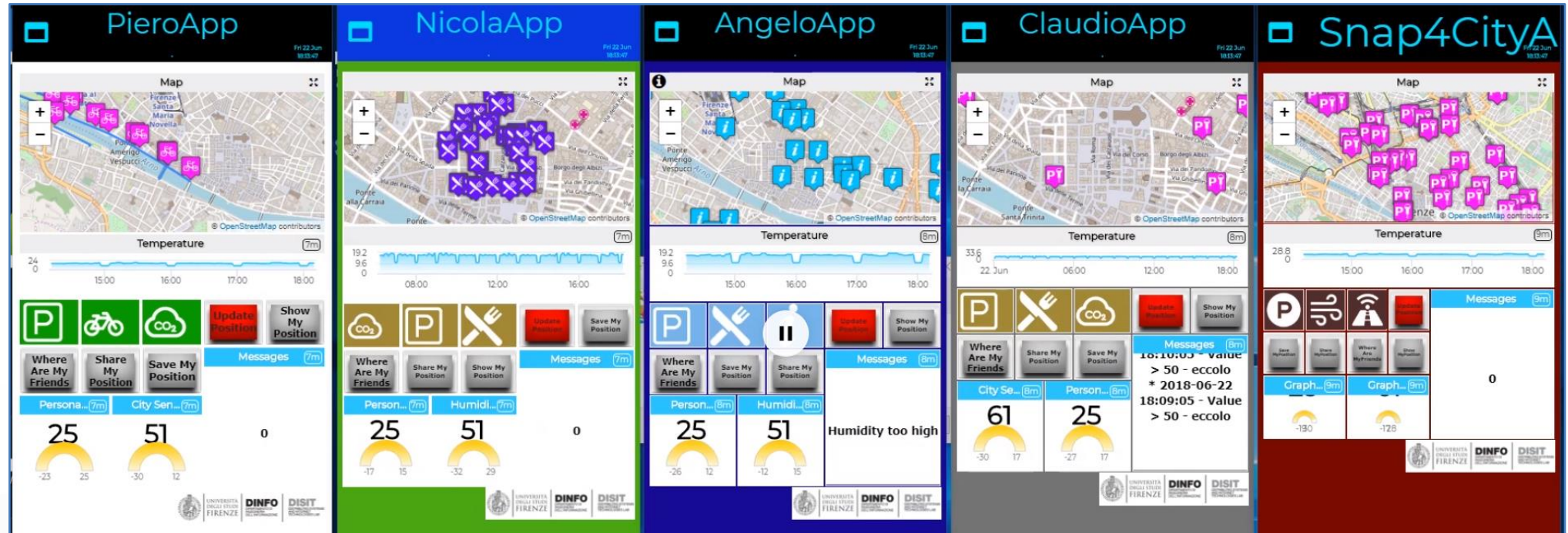
- My profile data and Blogs
- [My personal data by IOT App](#)
- My IOT sensor data service URI
- My IOT sensor data service GraphID
- My Annotation data
- My IOT Devices
- My IOT Applications
- My Dashboards
- Auditing Access to My Data



Forget me all!

- Manage Profile and MyPersonalData
- For each Data Type:
 - Start as private → making them public (anonymous) and revoke
 - The Owner is the only one that can: (1) modify values; (2) change the ownership
 - Define/revoke Delegation to Access
 - Delete/forget per Data Type and “me all!”.
 - Auditing

Managing **MyPersonalData** in secure manner



Examples:

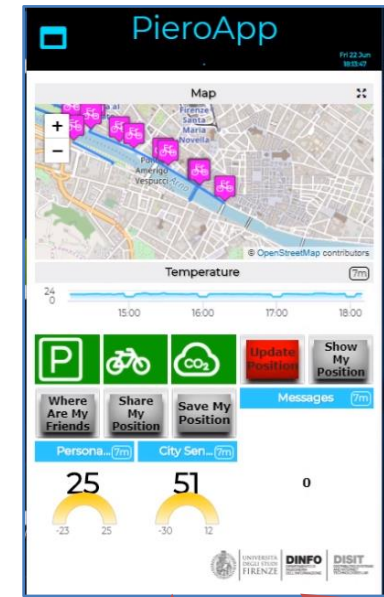
- 1) Social IOT: A group of friends share some data with other according to GDPR: GPS position, Medical parameters as Glucose, etc.
- 2) saving and retrieve personal sensitive information.

The users manage their Personal data via personal mobile Dash and IOT App, and configuration on the portal and/or Mobile App

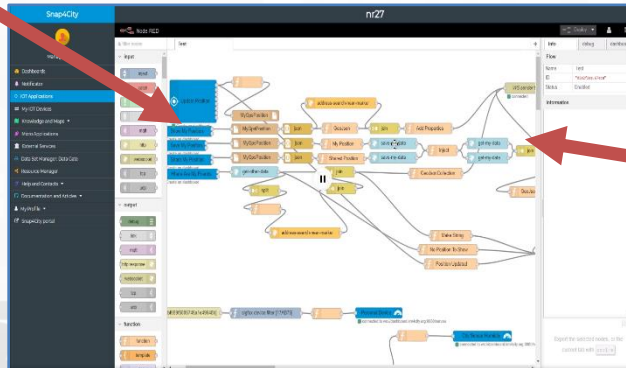
Managing **MyPersonalData** in secure manner

Example:

- Piero shares some data with selected friends according to GDPR: GPS position
- He managed the data via personal mobile Dashboard and IOT Application



Smart City
Services and
IOT/IOE



Snap4City

pb1
Manager | Idap

- Dashboards
- Notifier
- IOT Applications
- My IOT Devices
- Knowledge and Maps
- Micro Applications
- External Services
- Data Set Manager: Data Gate
- Resource Manager
- Help and Contacts
- Documentation and Articles
- My Profile
- My Personal Data Types**
- Privacy Policy
- Cookies Policy
- Terms and Conditions
- Snap4City portal

My Personal Data Types

App details

Data stored for my App

Show 10 entries

Date	IOT Application name	Variable name	Value	Unit	Motivation
2018-04-15 11:11:49	nr27	latitude_longitude	[43.7951389,11.2637266]	gradi decimali	My Position
2018-04-15 11:14:44	nr27	latitude_longitude	[43.7951389,11.2637266]	gradi decimali	Shared Position
2018-04-20 14:15:06	nr27	latitude_longitude	[43.799777999999995,11.239062899999999]	gradi decimali	My Position
2018-04-20 14:15:10	nr27	latitude_longitude	[43.799777999999995,11.239062899999999]	gradi decimali	Shared Position
2018-04-20 14:29:10	nr27	latitude_longitude	[43.799777999999995,11.239062899999999]	gradi decimali	My Position
2018-04-20 15:32:11	nr27	latitude_longitude	[43.799777999999995,11.239062899999999]	gradi decimali	Shared Position
2018-04-20 15:32:35	nr27	latitude_longitude	[43.799777999999995,11.239062899999999]	gradi decimali	My Position
2018-05-24 11:35:22	nr27	latitude_longitude	[43.799777999999995,11.239062899999999]	gradi decimali	Shared Position
2018-06-07 15:27:54	nr27	latitude_longitude	[43.79999,11.2518]	gradi decimali	Shared Position
2018-06-18 14:52:25	nr27	latitude_longitude	[43.8004001,11.2092268]	gradi decimali	Shared Position

Showing 1 to 10 of 34 entries

[Remove this data](#)

[Download this data](#)

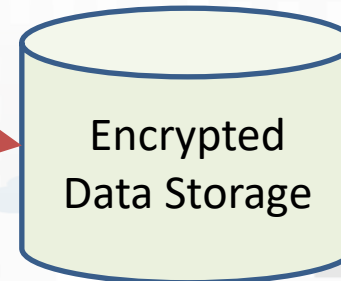
Actual delegation

Remove	User	Variable name	Motivation
Remove	adifino	latitude_longitude	Motivation: Shared Position
Remove	adifino	altro	Motivation: altro

New delegation

Motivation: My Position

Variable name: latitude_longitude



My Personal Data Types

- My profile data and Blogs
- [My personal data by IOT App](#)
- My IOT sensor data service URI
- My IOT sensor data service GraphID
- My Annotation data
- My IOT Devices
- My IOT Applications
- My Dashboards
- Auditing Access to My Data

[Forget me all!](#)



Some Consideration on GDPR

- **Complexity of GDPR with end-to-end secure connections**
 - IOT Platforms as AWS, Microsoft Azure, Google IOT, etc. are not compliant yet.
 - Smart city GIS platforms as ESRI ArcGIS are not compliant yet.
 - Many Smart City platforms are not compliant yet.
- **Limitations are usually applied to simplify the solutions**
 - Limiting the number of supported protocols
 - Selling proprietary devices that may be attached on that secure chain
- **Snap4City is resulting platform developed for Helsinki and Antwerp to satisfy the above described requirements in Open Source**

Further Reading



- P. Bellini, D. Cenni, M. Marazzini, N. Mitolo, P. Nesi, M. Paolucci, "Smart City Control Room Dashboards: Big Data Infrastructure, from data to decision support", accepted for publication Journal of Visual Languages and Computing, 10.18293/VLSS2018-030
- L. Massai, P. Nesi, G. Pantaleo, "PAVAL: A location-aware virtual personal assistant for re-trieving geolocated points of interest and location-based services", accepted for publication on Journal Engineering Applications of Artificial Intelligence, Elsevier, <https://www.sciencedirect.com/science/article/pii/S0952197618301994>
- C. Badii, P. Nesi, I. Paoli, "Predicting available parking slots on critical and regular services exploiting a range of open data", IEEE Access, preprint, 2018, <https://ieeexplore.ieee.org/abstract/document/8430514/>
- P. Bellini, P. Nesi, "Performance Assessment of RDF Graph Databases for Smart City Services", Journal of Visual Language and Computing, Elsevier, 2018. <https://doi.org/10.1016/j.jvlc.2018.03.002>
- P. Nesi, G. Pantaleo, I. Paoli, I. Zaza, "Assessing the reTweet Proneness of tweets: predictive models for retweeting", Multimedia Tools and Applications, Springer, 2018. <https://link.springer.com/article/10.1007/s11042-018-5865-0> <https://link.springer.com/article/10.1007/s11042-018-5865-0>
- P. Bellini, D. Cenni, P. Nesi, I. Paoli, "Wi-Fi Based City Users' Behaviour Analysis for Smart City", Journal of Visual Language and Computing, Elsevier, 2017. <http://www.sciencedirect.com/science/article/pii/S1045926X17300083>
- E. Bellini, P. Ceravolo, P. Nesi, "Quantify resilience enhancement of UTS through exploiting connected community and internet of everything emerging technologies", 2017, <http://hdl.handle.net/2158/1105460>, ACM TRANSACTIONS ON INTERNET TECHNOLOGY <https://dl.acm.org/citation.cfm?id=3137572>
- V. Grasso, A. Crisci, M. Morabito, P. Nesi, G. Pantaleo, "Public crowdsensing of heat waves by social media data", Adv. Sci. Res., 14, 217-226, <https://doi.org/10.5194/asr-14-217-2017>, 2017, [10.5194/asr-14-217-2017](https://doi.org/10.5194/asr-14-217-2017) . <http://www.adv-sci-res.net/14/217/2017/>



UNIVERSITÀ
DEGLI STUDI
FIRENZE

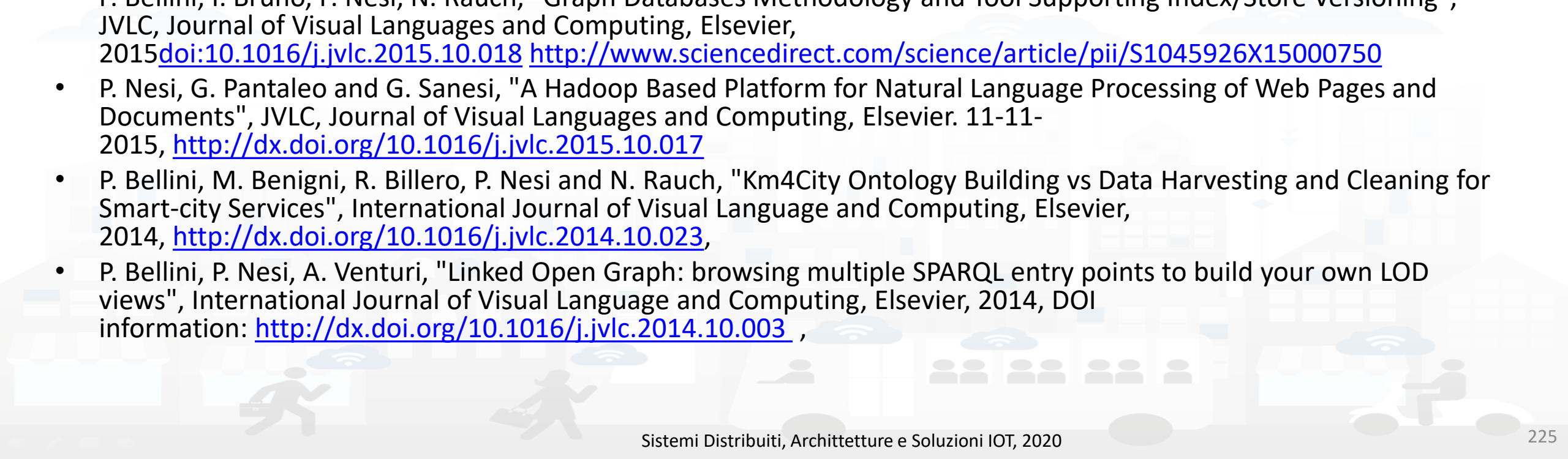
DINFO
DIPARTIMENTO DI
INGEGNERIA
DELL'INFORMAZIONE

DISIT
DISTRIBUTED SYSTEMS
AND INTERNET
TECHNOLOGIES LAB
<http://www.disit.org>

Articles



- A. Crisci, V. Grasso, P. Nesi, G. Pantaleo, I. Paoli, I. Zaza, "Predicting TV programme Audience by Using Twitter Based Metrics", Multimedia Tools and Applications, springer. 10.1007/s11042-017-4880-x, 2017 <https://link.springer.com/article/10.1007/s11042-017-4880-x>
- C. Badii, P. Bellini, D. Cenni, A. Difino, P. Nesi, M. Paolucci, Analysis and Assessment of a Knowledge Based Smart City Architecture Providing Service APIs, Future Generation Computer Systems, Elsevier, 2017, <http://dx.doi.org/10.1016/j.future.2017.05.001>
- P. Nesi, G. Pantaleo, M. Tenti, "Geographical Localization of Web-Visible Human Activities by employing Natural Language Processing, Pattern Matching and Clustering Based Solutions", Journal: Engineering Applications of Artificial Intelligence, Elsevier. 10.1016/j.engappai.2016.01.011 <http://dx.doi.org/10.1016/j.engappai.2016.01.011>
- P. Bellini, I. Bruno, P. Nesi, N. Rauch, "Graph Databases Methodology and Tool Supporting Index/Store Versioning", JVLC, Journal of Visual Languages and Computing, Elsevier, 2015 [doi:10.1016/j.jvlc.2015.10.018](http://dx.doi.org/10.1016/j.jvlc.2015.10.018) <http://www.sciencedirect.com/science/article/pii/S1045926X15000750>
- P. Nesi, G. Pantaleo and G. Sanesi, "A Hadoop Based Platform for Natural Language Processing of Web Pages and Documents", JVLC, Journal of Visual Languages and Computing, Elsevier. 11-11-2015, <http://dx.doi.org/10.1016/j.jvlc.2015.10.017>
- P. Bellini, M. Benigni, R. Billero, P. Nesi and N. Rauch, "Km4City Ontology Building vs Data Harvesting and Cleaning for Smart-city Services", International Journal of Visual Language and Computing, Elsevier, 2014, <http://dx.doi.org/10.1016/j.jvlc.2014.10.023>,
- P. Bellini, P. Nesi, A. Venturi, "Linked Open Graph: browsing multiple SPARQL entry points to build your own LOD views", International Journal of Visual Language and Computing, Elsevier, 2014, DOI information: <http://dx.doi.org/10.1016/j.jvlc.2014.10.003> ,



Articles



- P. Bellini, S. Bilotta, D. Cenni, P. Nesi, M. Paolucci, M. Soderi, "Knowledge Modeling and Management for Mobility and Transport Applications", IEEE TeC4C'18, 1st International Workshop on Technology Convergence for Smart Cities, Philadelphia, PA, USA
- P. Nesi, G. Pantaleo, M. Paolucci, I. Zaza, "Auditing and Assessment of data traffic flows in an IoT Architecture", IEEE TeC4C'18, 1st International Workshop on Technology Convergence for Smart Cities, Philadelphia, PA, USA
- C. Badii, E. G. Belay, P. Bellini, D. Cenni, M. Marazzini, M. Mesiti, P. Nesi, G. Pantaleo, M. Paolucci, S. Valtolina, M. Soderi, I. Zaza, "Snap4City: Smart City IOT/IOE Platform", Int. Conf. IEEE Smart City Innovation, Cina 2018, IEEE Press.
- P. Bellini, S. Bilotta, P. Nesi, M. Paolucci, M. Soderi, "Real-Time Traffic Estimation of Unmonitored Roads", IEEE-DataCom'2018, Athen, 2018
- M. Azzari, C. Garau, P. Nesi, M. Paolucci, P. Zamperlin, "Smart City Governance Strategies to better move towards a Smart Urbanism", The 18th International Conference on Computational Science and Its Applications (ICCSA 2018), July 2 - 5, 2018 in Melbourne, Australia in collaboration with the Monash University, Australia.
- P. Nesi, M. Paolucci, "Supporting Living Lab with Life Cycle and Tools for Smart City Environments", The 24th International DMS Conference on Visualization and Visual Languages, DMSVIVA 2018, Hotel Pullman, Redwood City, San Francisco Bay, California, USA, June 29 - 30, 2018
- P. Bellini, D. Cenni, M. Marazzini, N. Mitolo, P. Nesi, M. Paolucci, "Smart City Control Room Dashboards Exploiting Big Data Infrastructure", The 24th International DMS Conference on Visualization and Visual Languages, DMSVIVA 2018, Hotel Pullman, Redwood City, San Francisco Bay, California, USA, June 29 - 30, 2018
- P. Bellini, S. Bilotta, P. Nesi, M. Paolucci, M. Soderi, "Traffic Flow Reconstruction from Scattered Data", IEEE SMARTCOMP, IEEE international conference on smart computing, 18-20 June, Taormina, Sicily, Italy. 2018
- P. Nesi, P. Bellini, M. Paolucci, I. Zaza, "Smart City architecture for data ingestion and analytics: processes and solutions", IEEE BigDataService 2018, Bamberg, Germany, March 26 - 29, 2018.
- D. Cenni, P. Nesi, G. Pantaleo, I. Zaza, "Twitter Vigilance: a Multi-User platform for Cross-Domain Twitter Data Analytics, NLP and Sentiment Analysis", IEEE international Conference on Smart City and Innovation, 2017, San Francisco.

references

- <https://www.snap4city.org>
 - It contains about 30 articles, 20 video and 150 Tutorials about the platforms
- <https://www.km4city.org>
 - If contains about video and a number of technical manuals

TOP

Acknowledgements

FROM CITY
DASHBOARD TO
APPLICATIONS

DATA GATHERING
AND CITY DATA
KNOWLEDGE
MANAGEMENT

FORGING &
MANAGING OPEN
AND FLEXIBLE WEB
AND MOBILE APPS

IOT APPLICATIONS
VS IOT EDGE
DEVICES

IOT APPLICATIONS,
THE LOGIC AND
THE SMARTNESS

ADVANCED
SMART CITY API,
MICROSERVICES,
SNAP4CITY API

SNAP4CITY
LIVING LAB FOR
COLLABORATIVE
WORK

SNAP4CITY FOR
BEGINNERS

DATA BUSINESS
INTELLIGENCE,
WHAT-IF AND
SIMULATION

SNAP4CITY
ARCHITECTURE AND
ECOSYSTEM. OPENED
TO DEVELOPERS
AND STAKEHOLDERS

TWITTER
VIGILANCE: SOCIAL
MEDIA ANALYSIS

DECISION SUPPORT
SYSTEM AND CITY
RESILIENCE

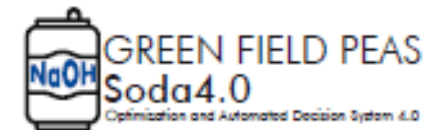
HOW TO ADOPT
SNAP4CITY, AND
OUR ROADMAP

SNAP4CITY
AND KM4CITY
PROJECTS

SNAP4CITY THE
VIEW OF THE
ADMINISTRATORS

Acknowledgements

- Thanks to the European Commission for founding. All slides reporting logo of **Snap4City** <https://www.snap4city.org> of **Select4Cities H2020** are representing tools and research founded by European Commission for the **Select4Cities** project. **Select4Cities** has received funding from the European Research Council (ERC) under the European Union's Horizon 2020 research and innovation Programme (grant agreement n° 688196)
- **TRAFAIR** is a CEF project. All slides reporting logo of TRAFAIR project are representing tools and research founded by the EC on CEF programme <http://trafair.eu/>
- Thanks to the European Commission for founding. All slides reporting logo of **REPLICATE H2020** are representing tools and research founded by European Commission for the REPLICATE project. **REPLICATE** has received funding from the European Research Council (ERC) under the European Union's Horizon 2020 research and innovation Programme (grant agreement n° 691735).
- Thanks to the European Commission for founding. All slides reporting logo of **RESOLUTE H2020** are representing tools and research founded by European Commission for the RESOLUTE project. **RESOLUTE** has received funding from the European Research Council (ERC) under the European Union's Horizon 2020 research and innovation Programme (grant agreement n° 653460).
- Thanks to the MIUR for co-founding and to the University of Florence and companies involved. All slides reporting logo of **Sii-Mobility** are representing tools and research founded by MIUR for the Sii-Mobility SCN MIUR project.
- **Km4City** is an open technology and research line of DISIT Lab exploited by a number of projects. Some of the innovative solutions and research issues developed into projects are also compliant and contributing to the Km4City approach and thus are released as open sources and are interoperable, scalable, modular, standard compliant, etc.



TOP



Be smart in a SNAP!

CONTACT

DISIT Lab, DINFO: Department of Information Engineering
Università degli Studi di Firenze - School of Engineering

Via S. Marta, 3 - 50139 Firenze, ITALY
<https://www.disit.org>

www.snap4city.org



Email: snap4city@disit.org

Office: +39-055-2758-515 / 517
Cell: +39-335-566-86-74
Fax.: +39-055-2758570



UNIVERSITÀ
DEGLI STUDI
FIRENZE

DINFO
DIPARTIMENTO DI
INGEGNERIA
DELL'INFORMAZIONE

DISIT
DISTRIBUTED SYSTEMS
AND INTERNET
TECHNOLOGIES LAB



UNIVERSITÀ
DEGLI STUDI
FIRENZE

DINFO
DIPARTIMENTO DI
INGEGNERIA
DELL'INFORMAZIONE

DISIT
DISTRIBUTED SYSTEMS
AND INTERNET
TECHNOLOGIES LAB
<http://www.disit.org>



● END